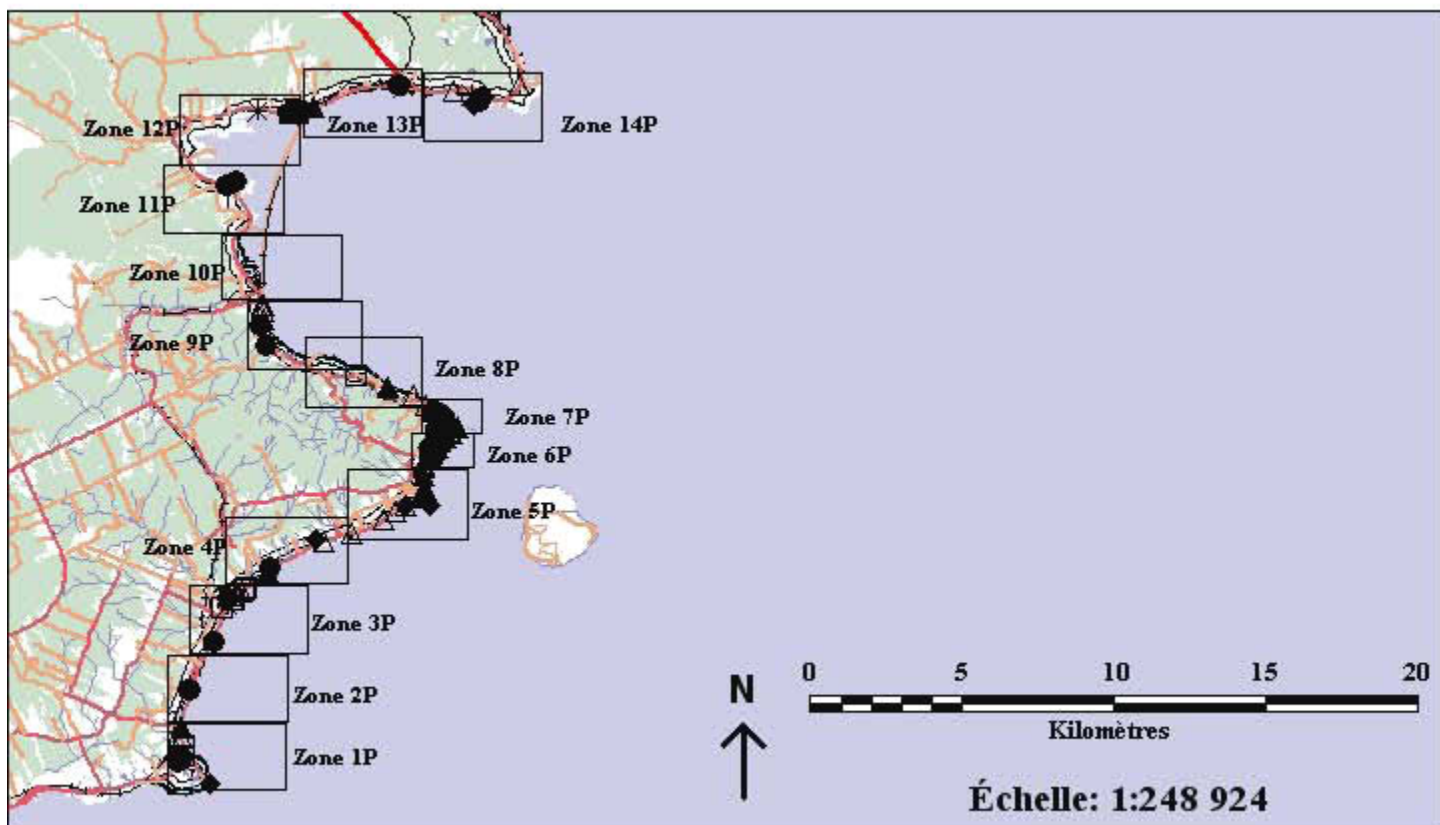
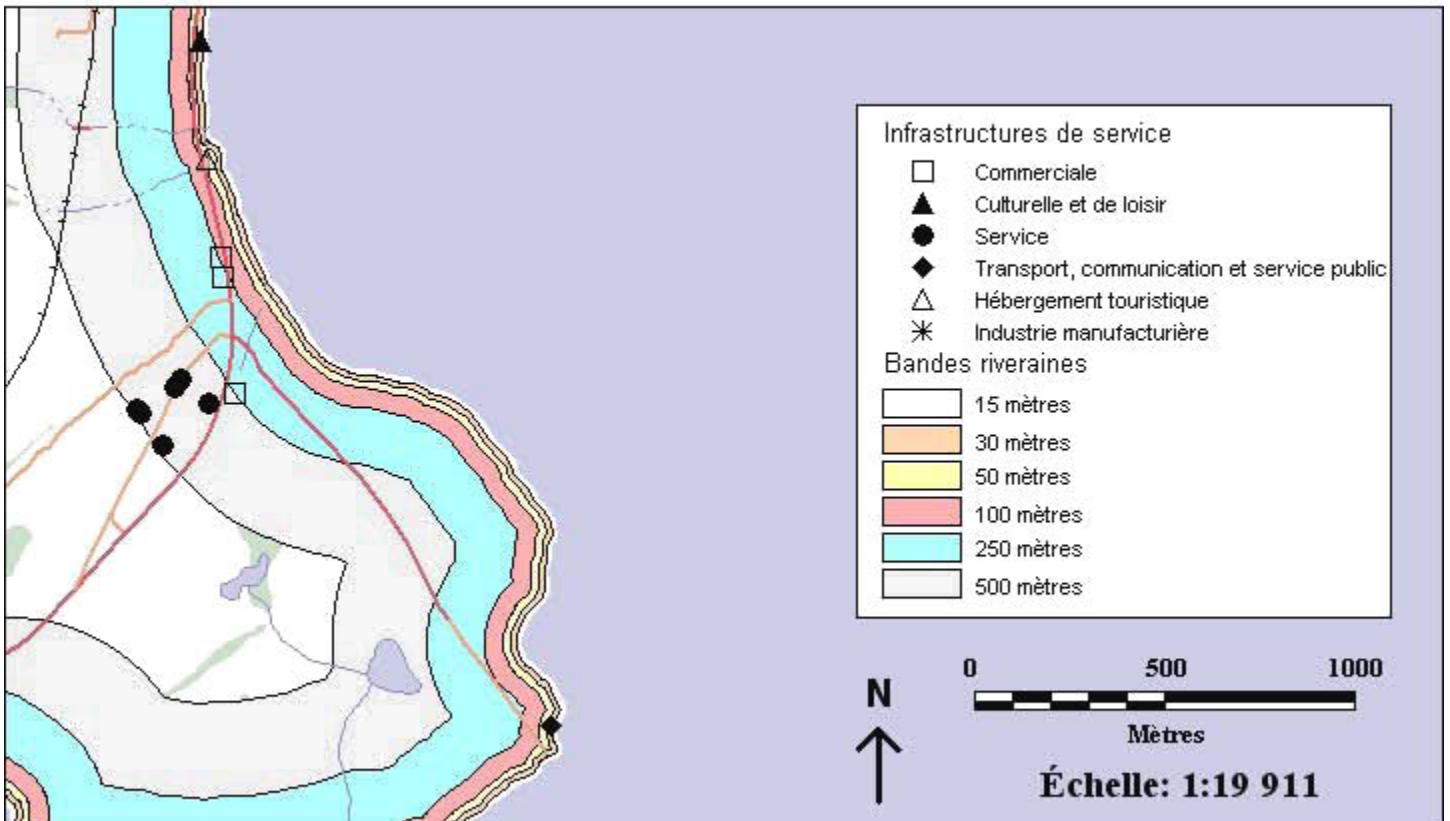


Territoire et zones de Percé



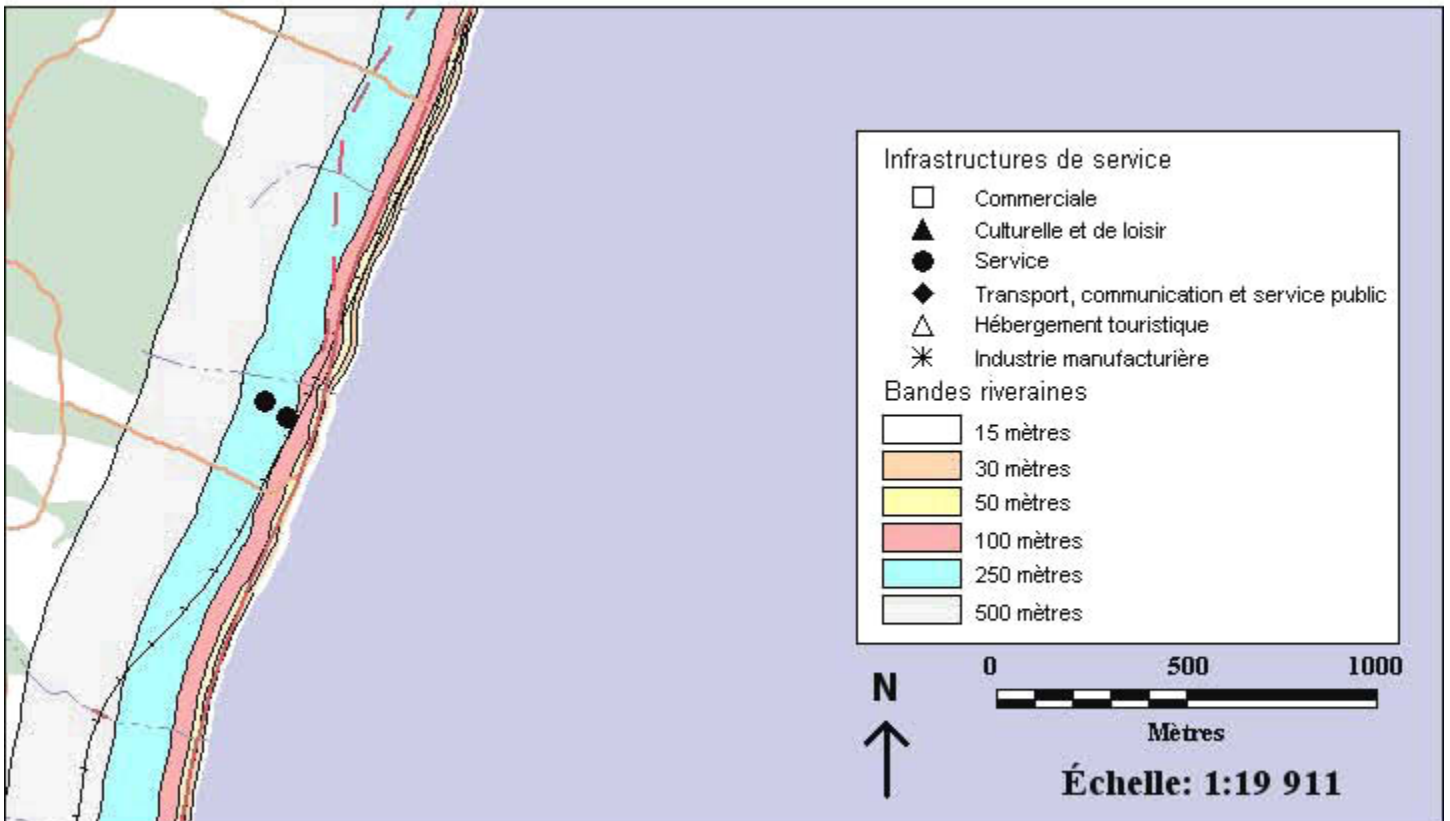
Source: Daniel Roberge, données de terrain, 2005

Zone 1P



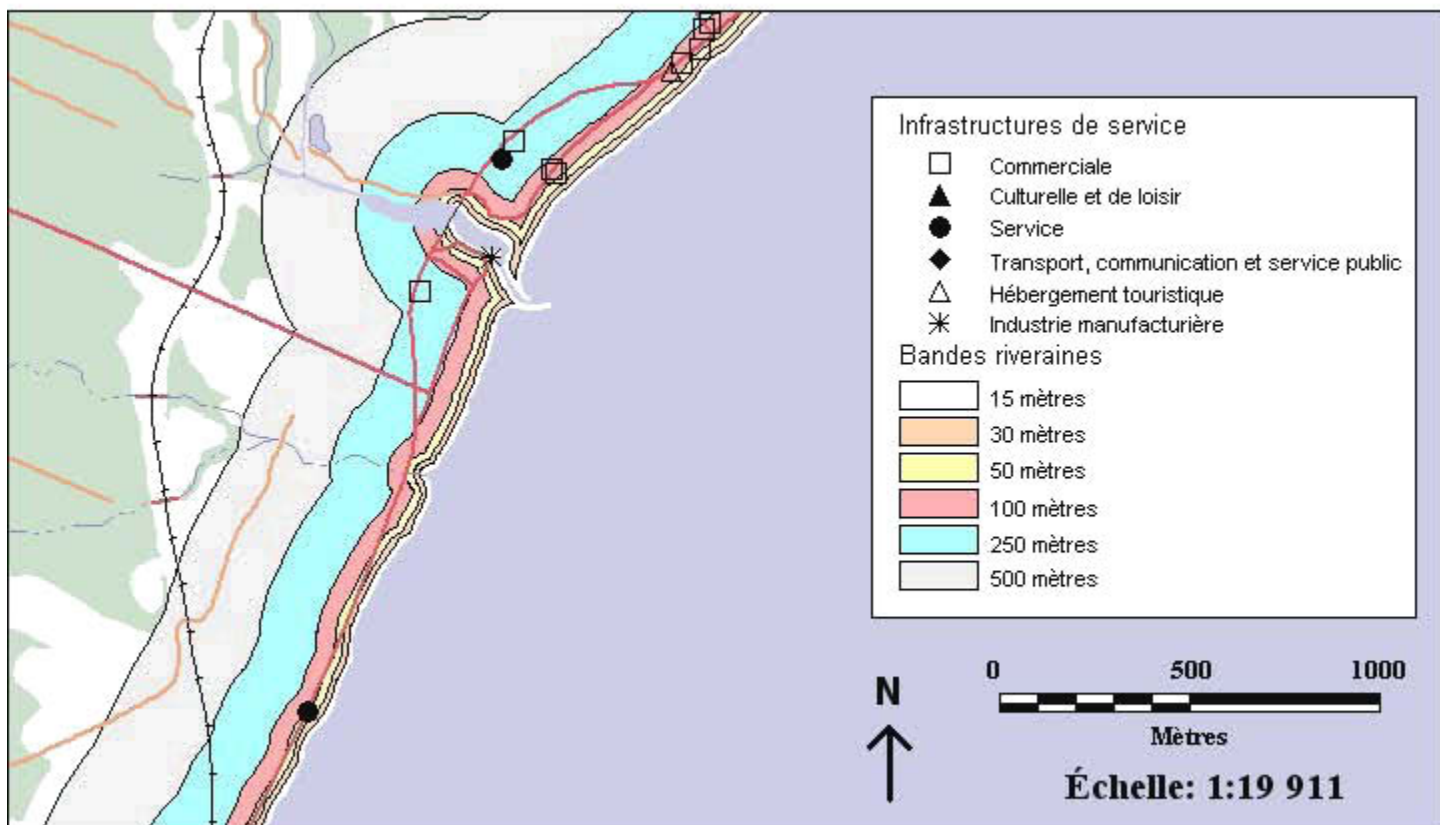
Source: Daniel Roberge, données de terrain, 2005

Zone 2P



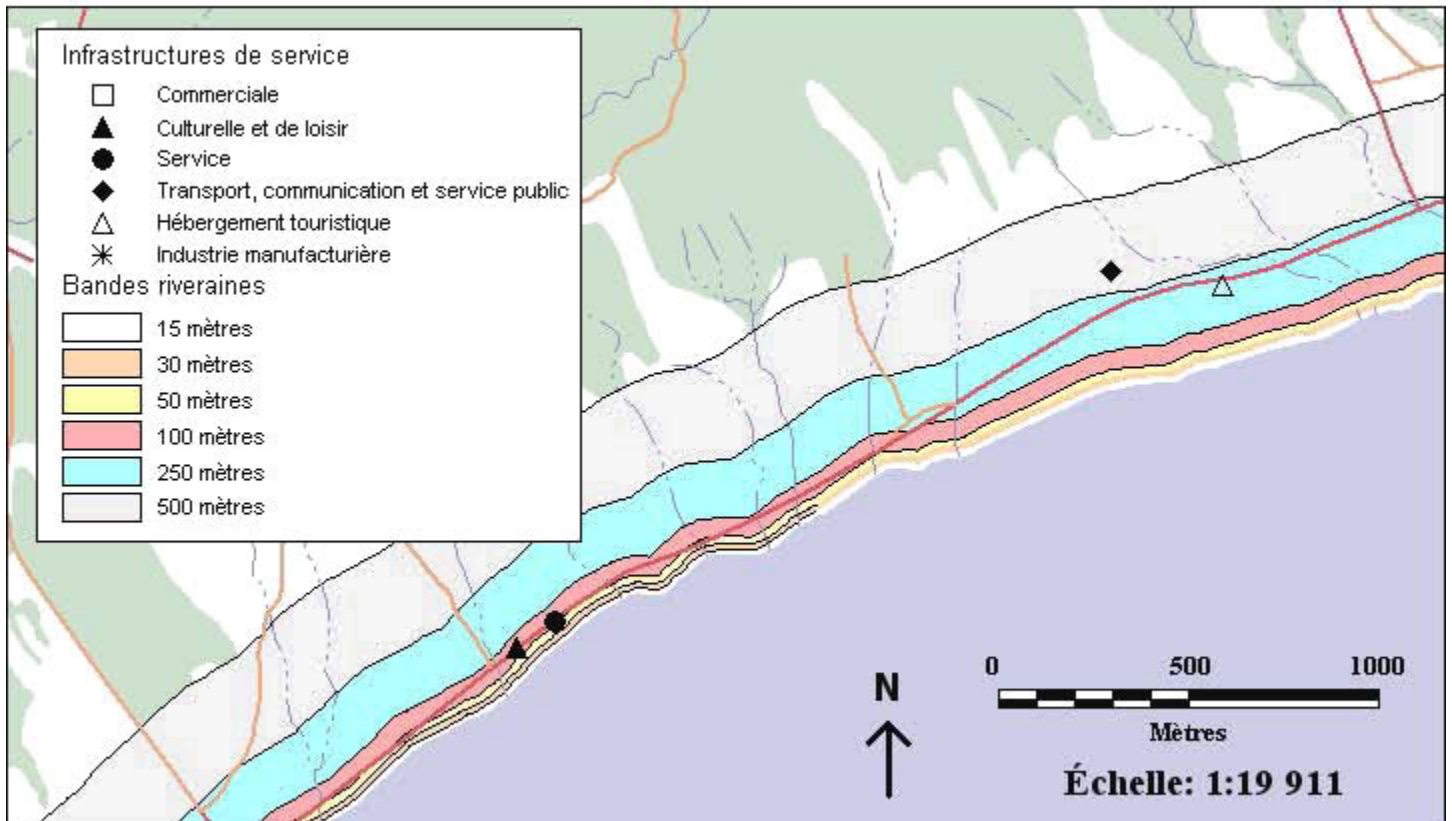
Source: Daniel Roberge, données de terrain, 2005

Zone 3P



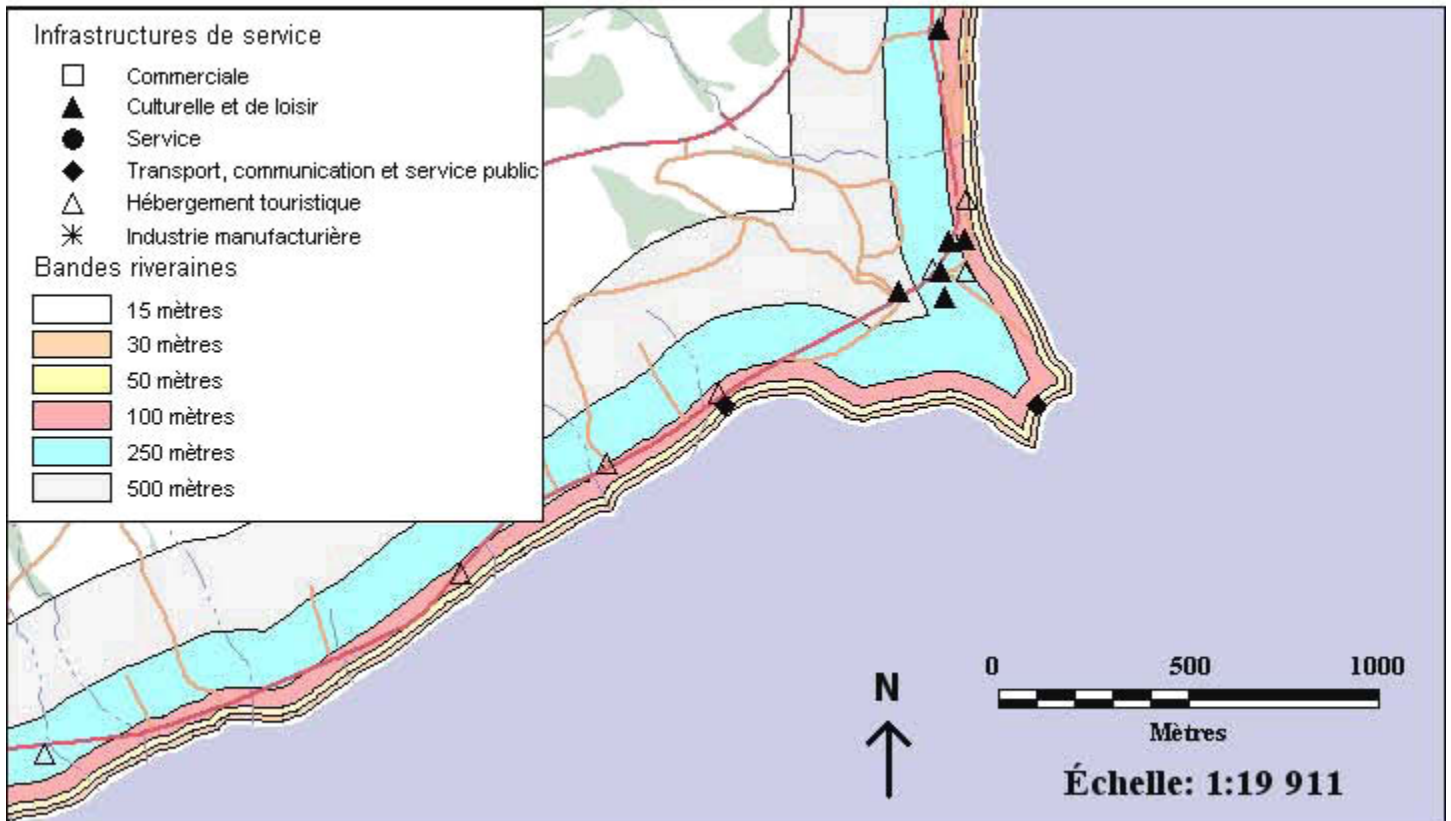
Source: Daniel Roberge, données de terrain, 2005

Zone 4P



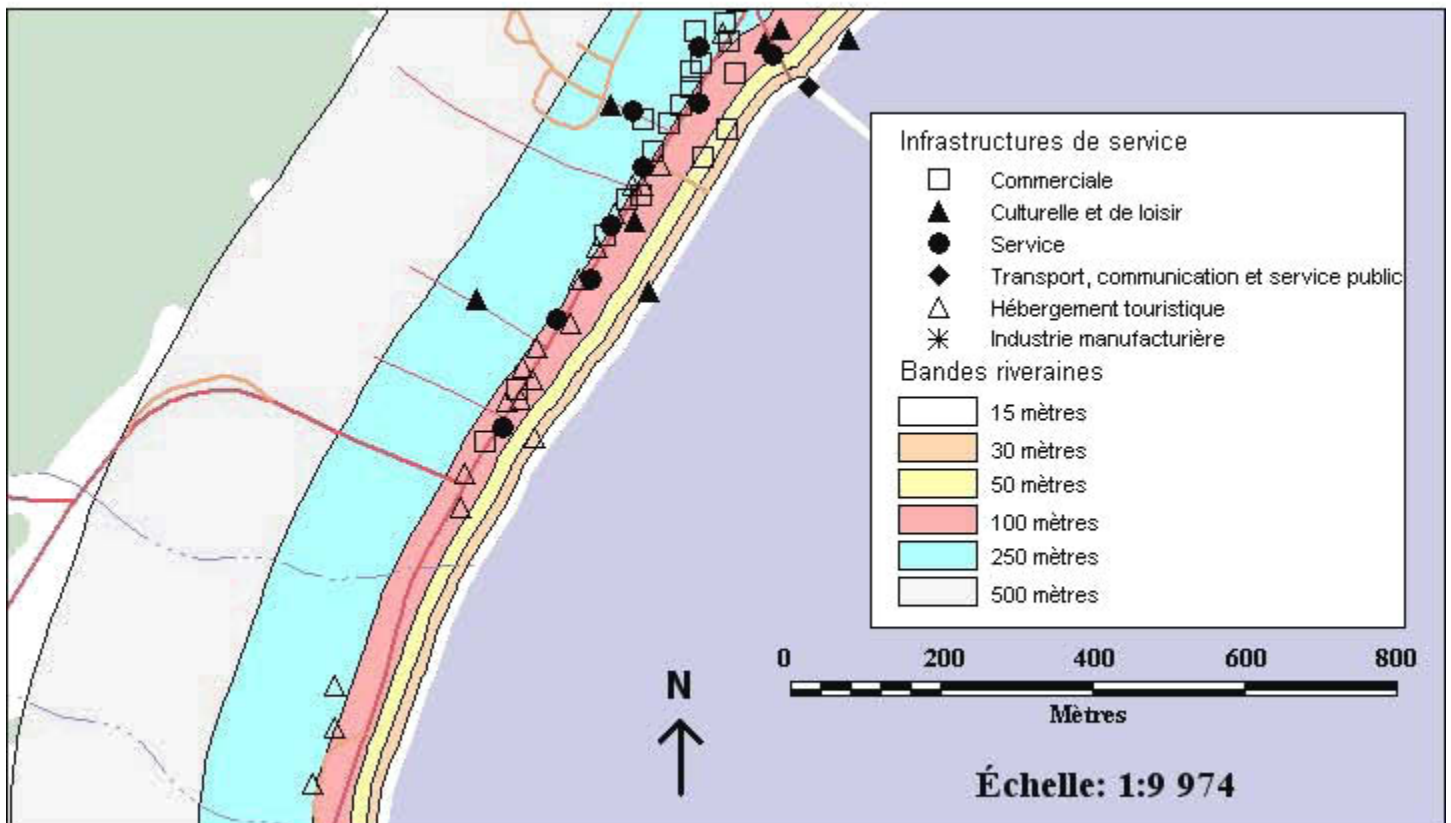
Source: Daniel Roberge, données de terrain, 2005

Zone 5P



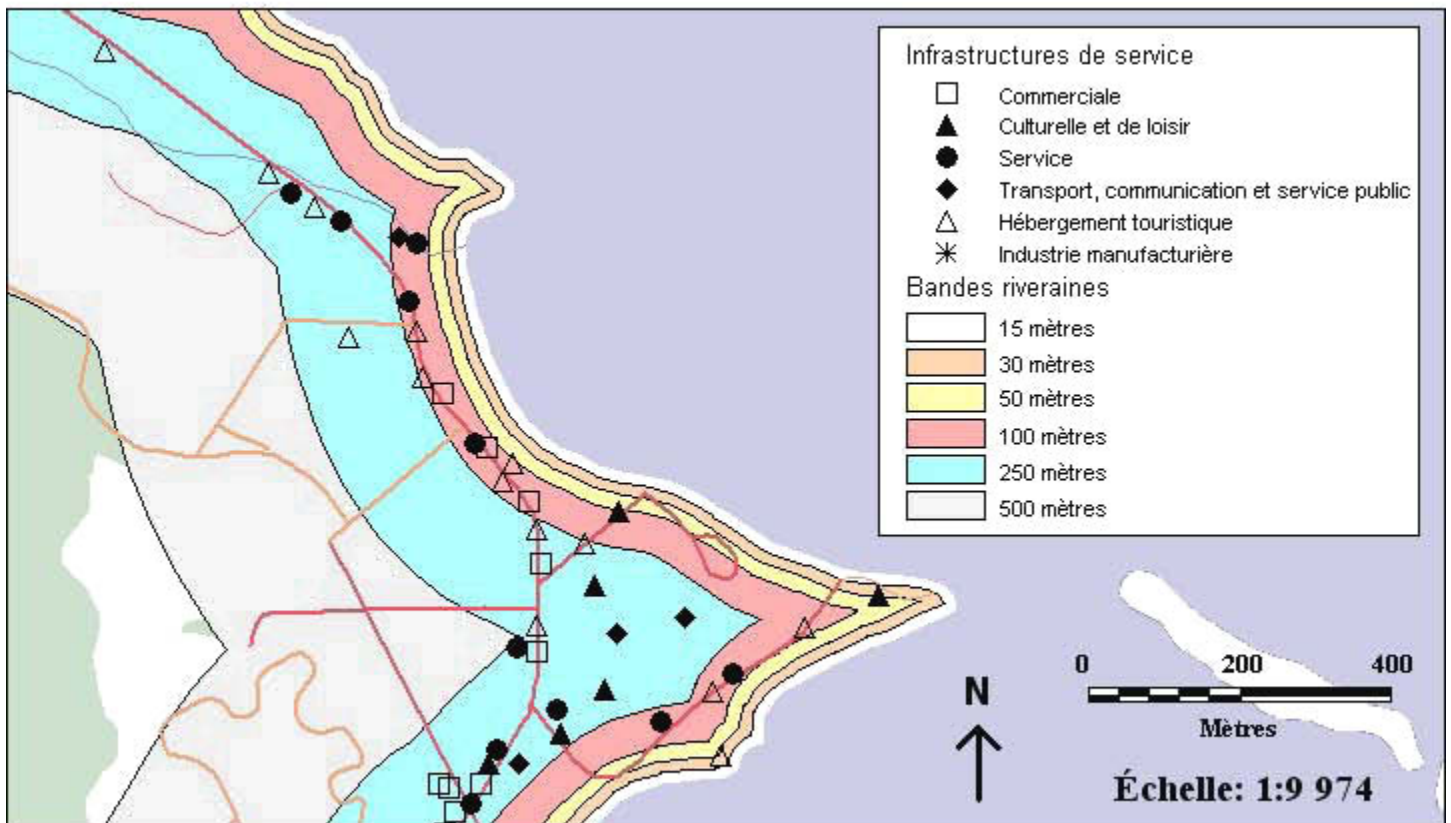
Source: Daniel Roberge, données de terrain, 2005

Zone 6P



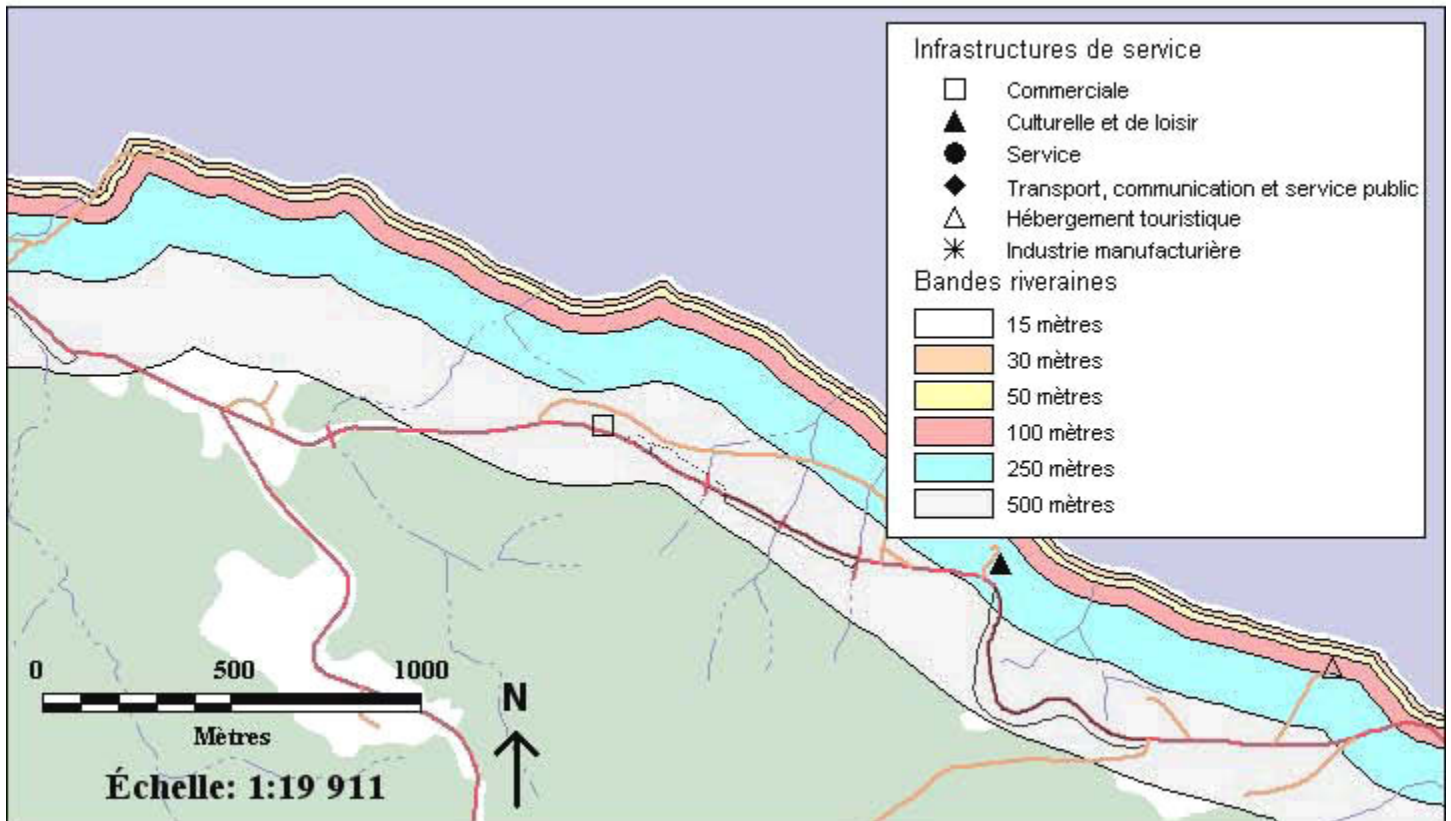
Source: Daniel Roberge, données de terrain, 2005

Zone 7P



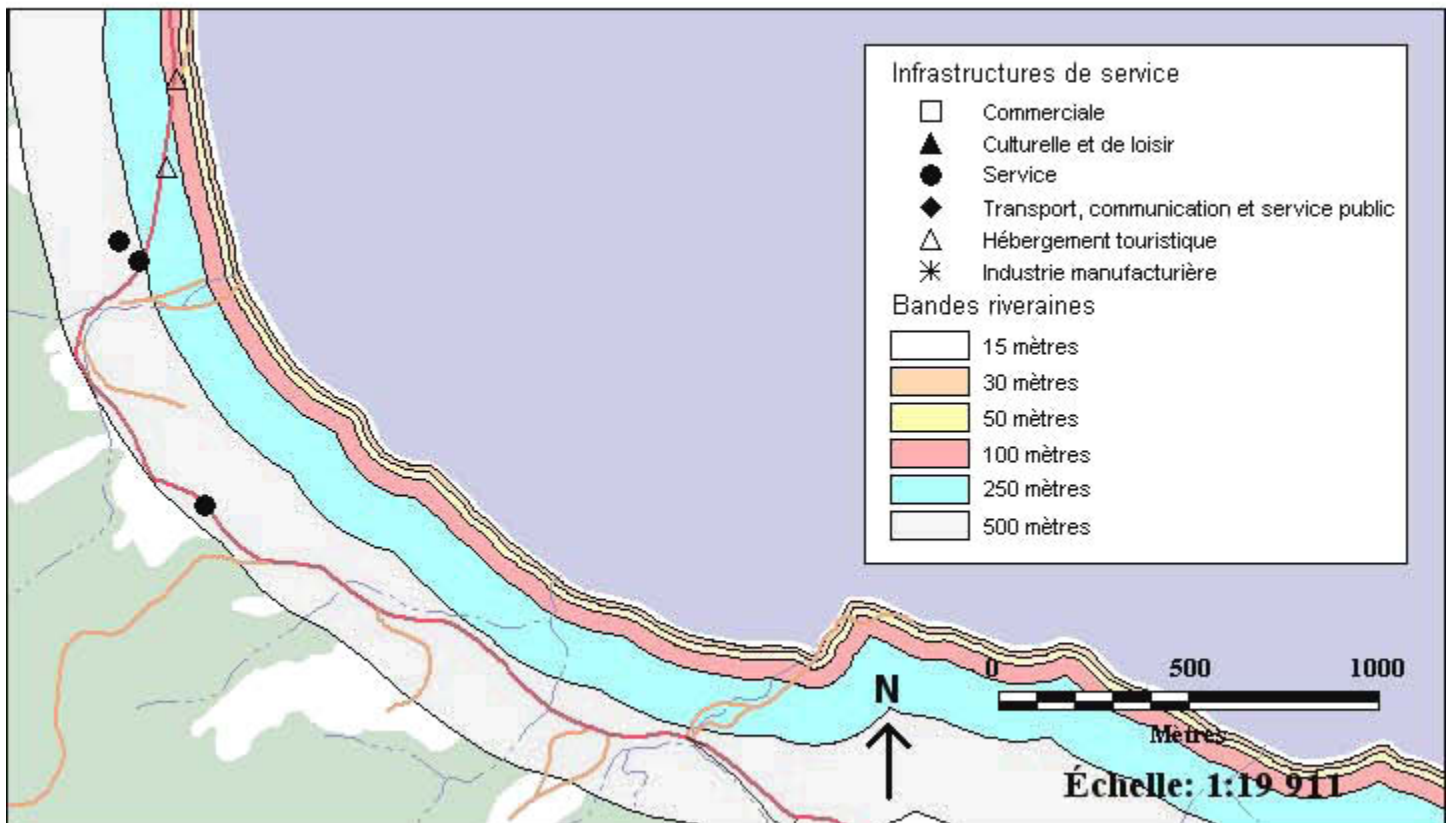
Source: Daniel Roberge, données de terrain, 2005

Zone 8P



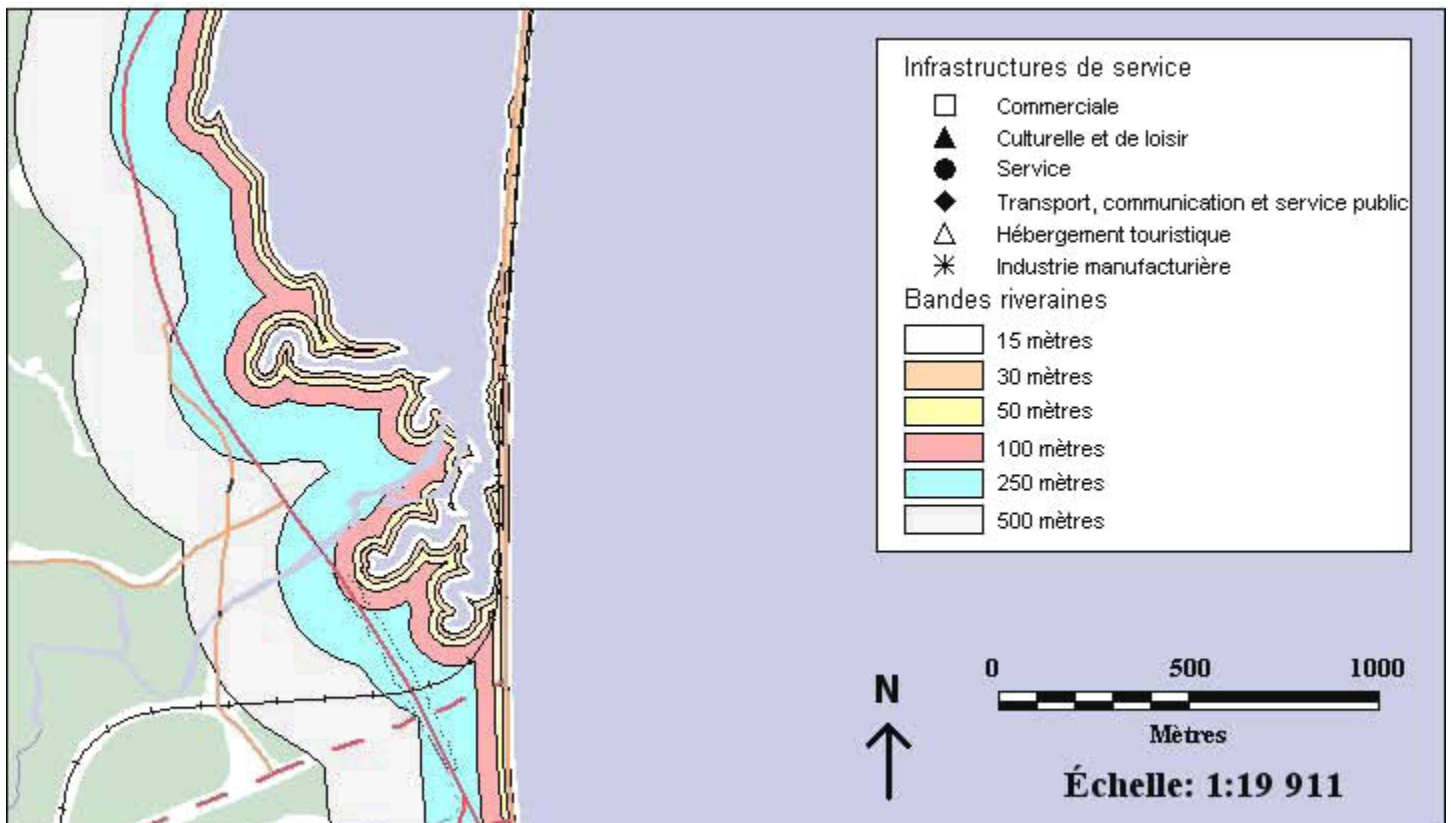
Source: Daniel Roberge, données de terrain, 2005

Zone 9P



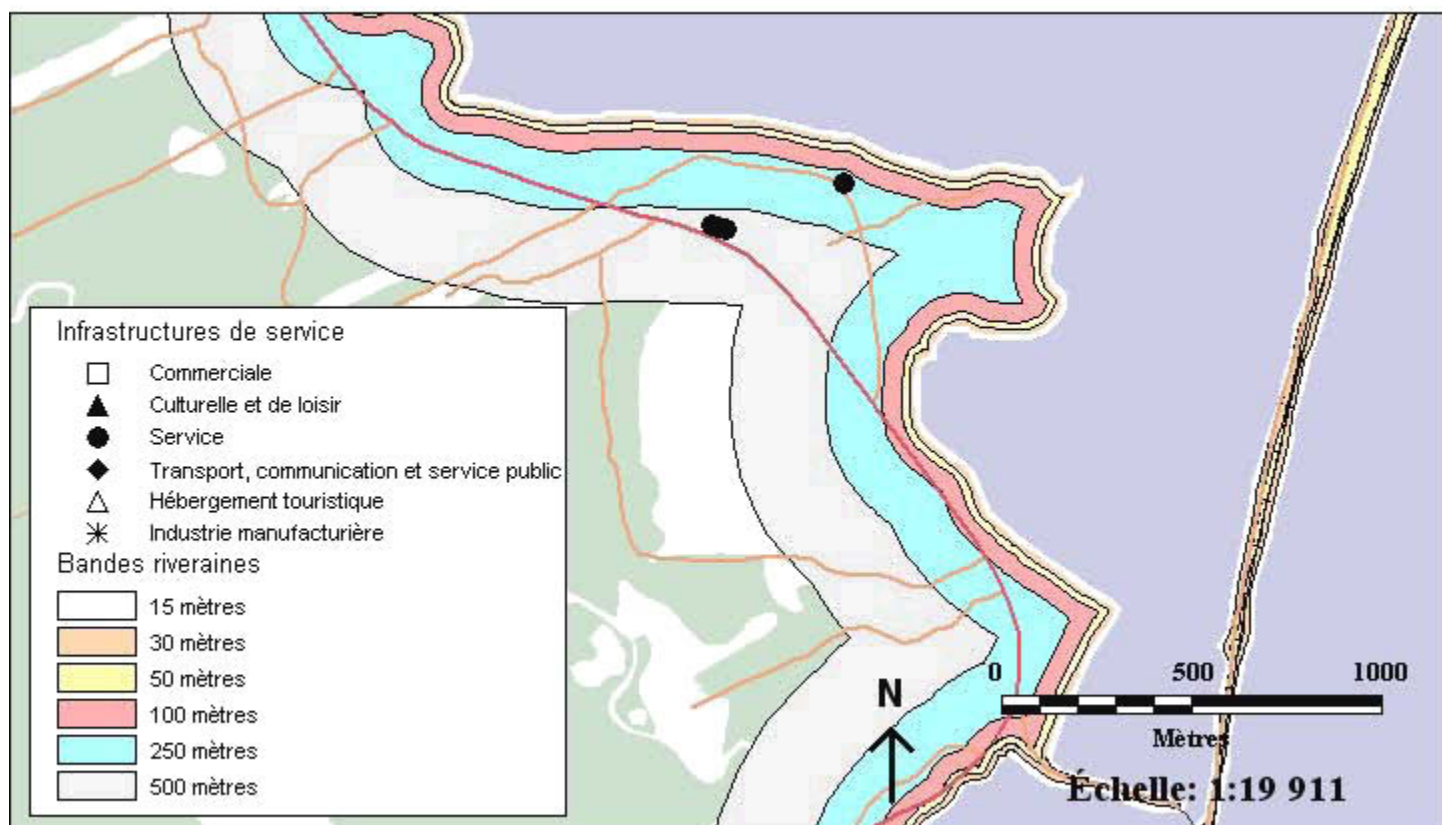
Source: Daniel Roberge, données de terrain, 2005

Zone 10P



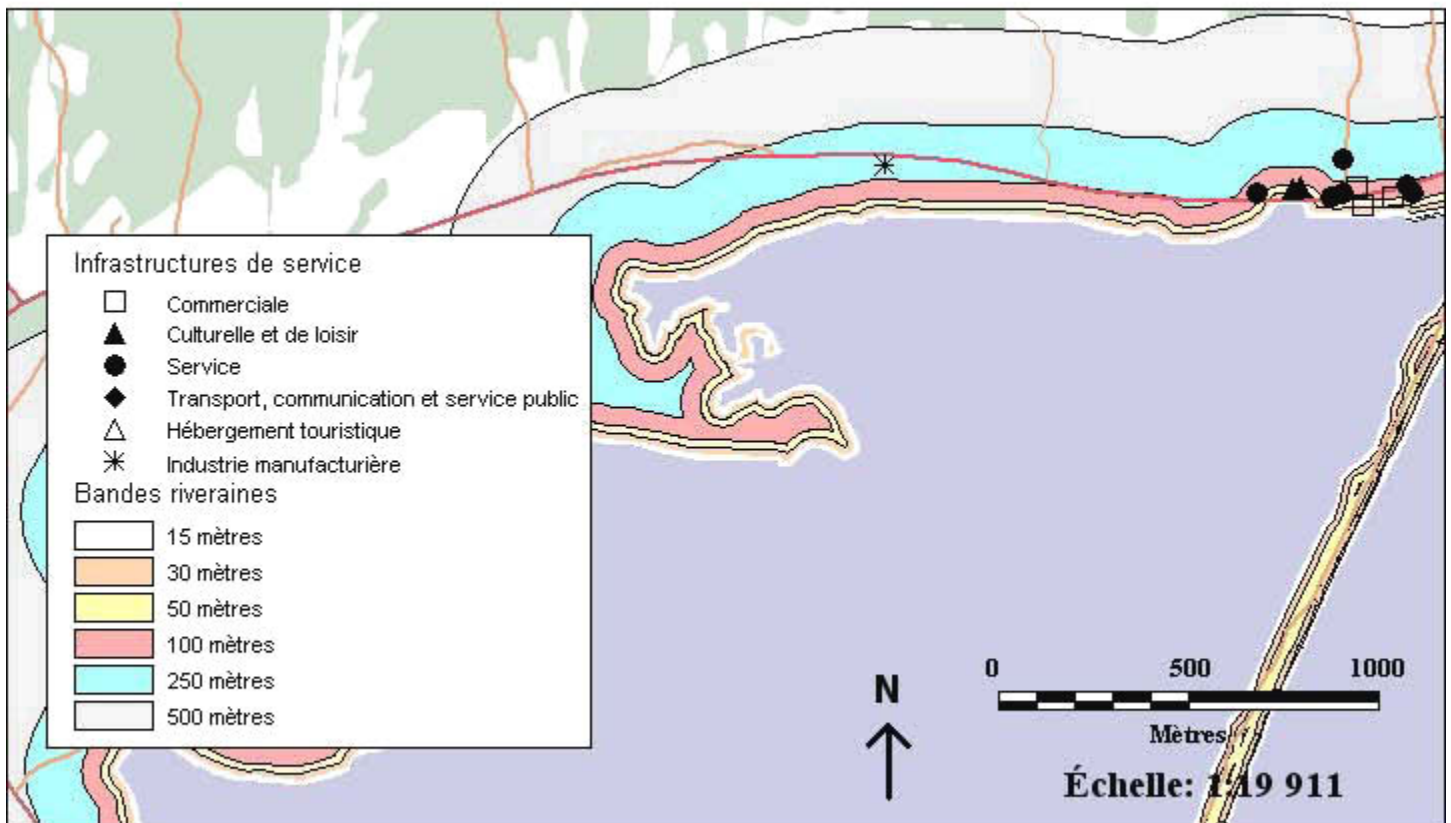
Source: Daniel Roberge, données de terrain, 2005

Zone 11P



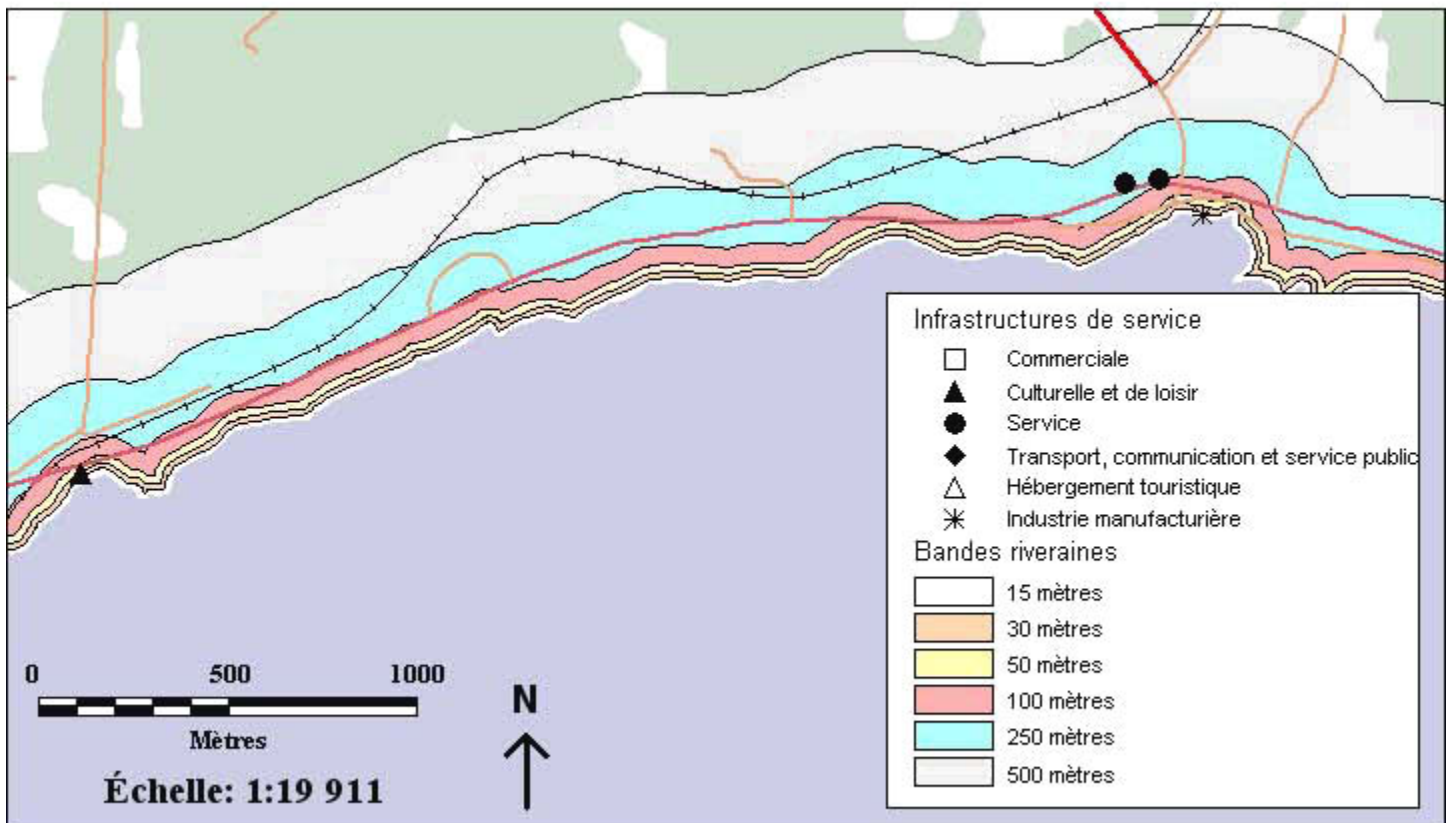
Source: Daniel Roberge, données de terrain, 2005

Zone 12P



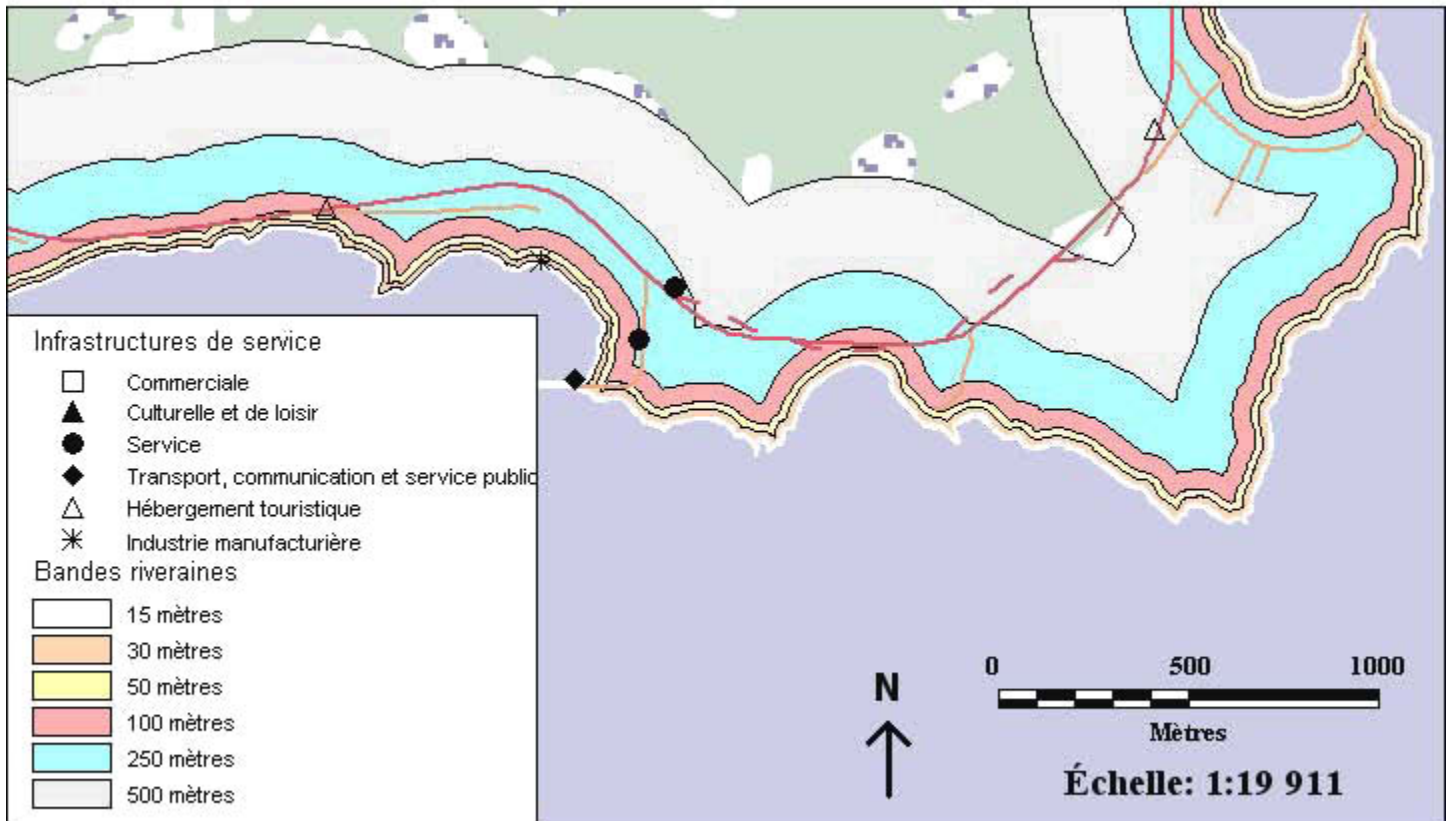
Source: Daniel Roberge, données de terrain, 2005

Zone 13P



Source: Daniel Roberge, données de terrain, 2005

Zone 14P



Source: Daniel Roberge, données de terrain, 2005