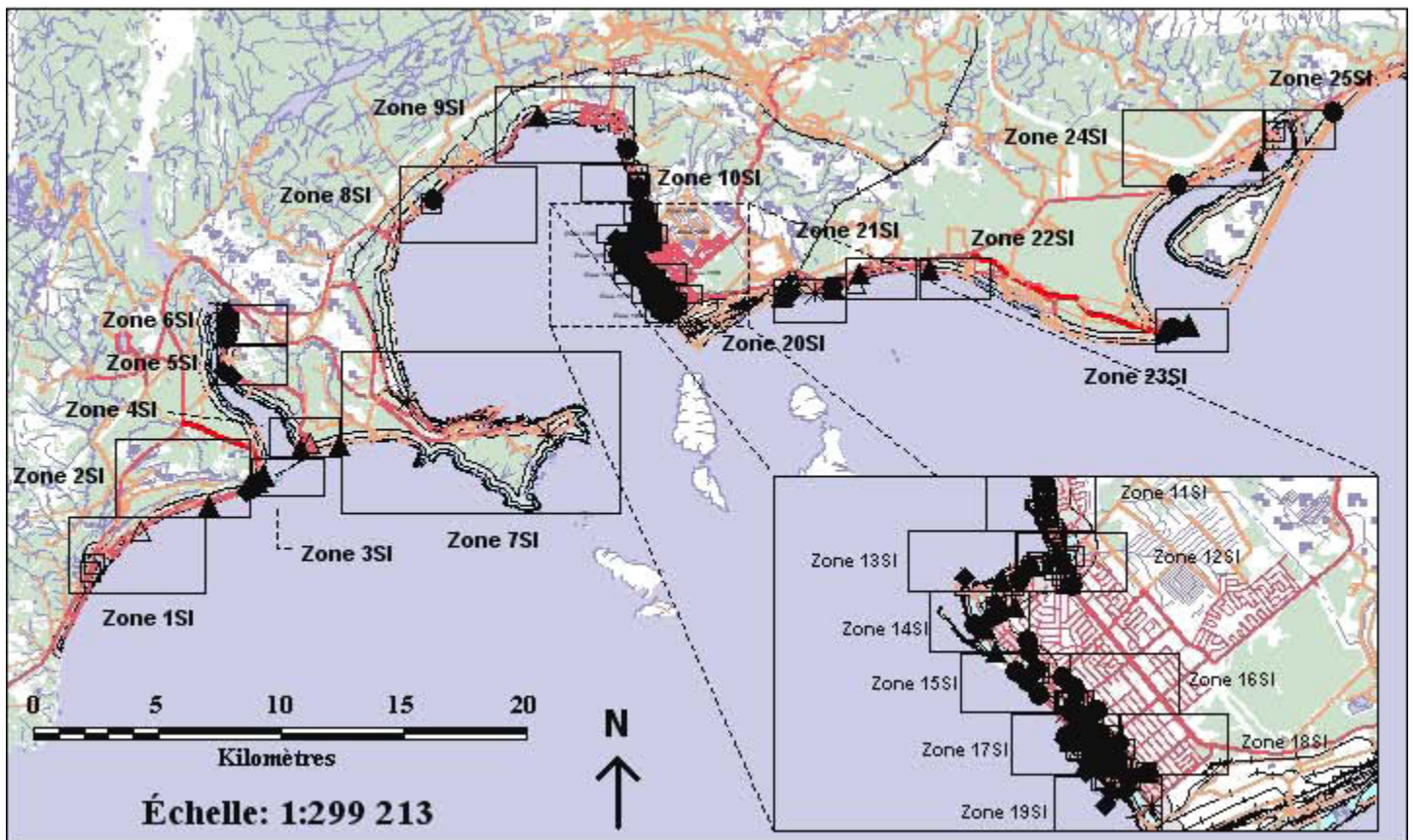
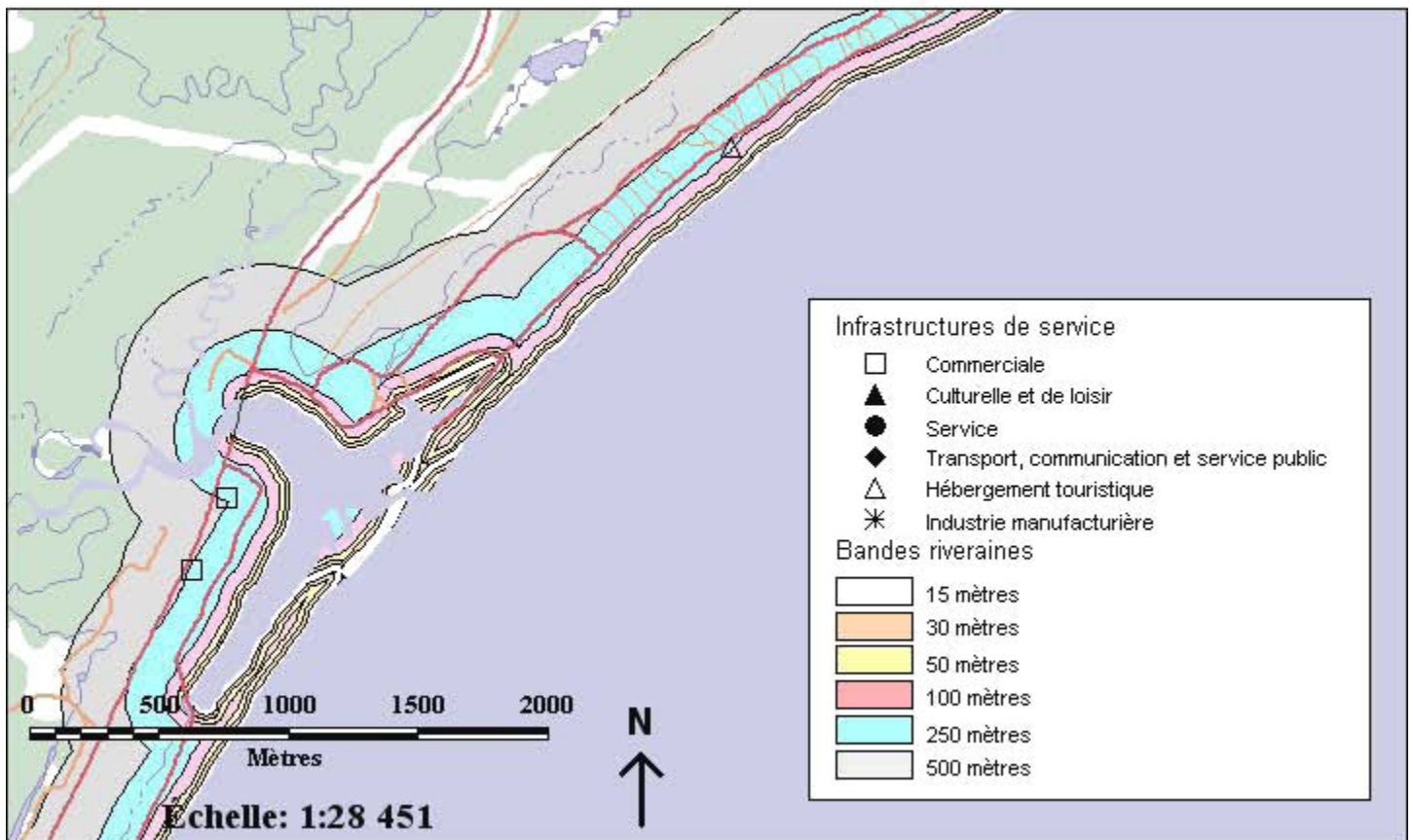


Territoire et zones de Sept-Îles



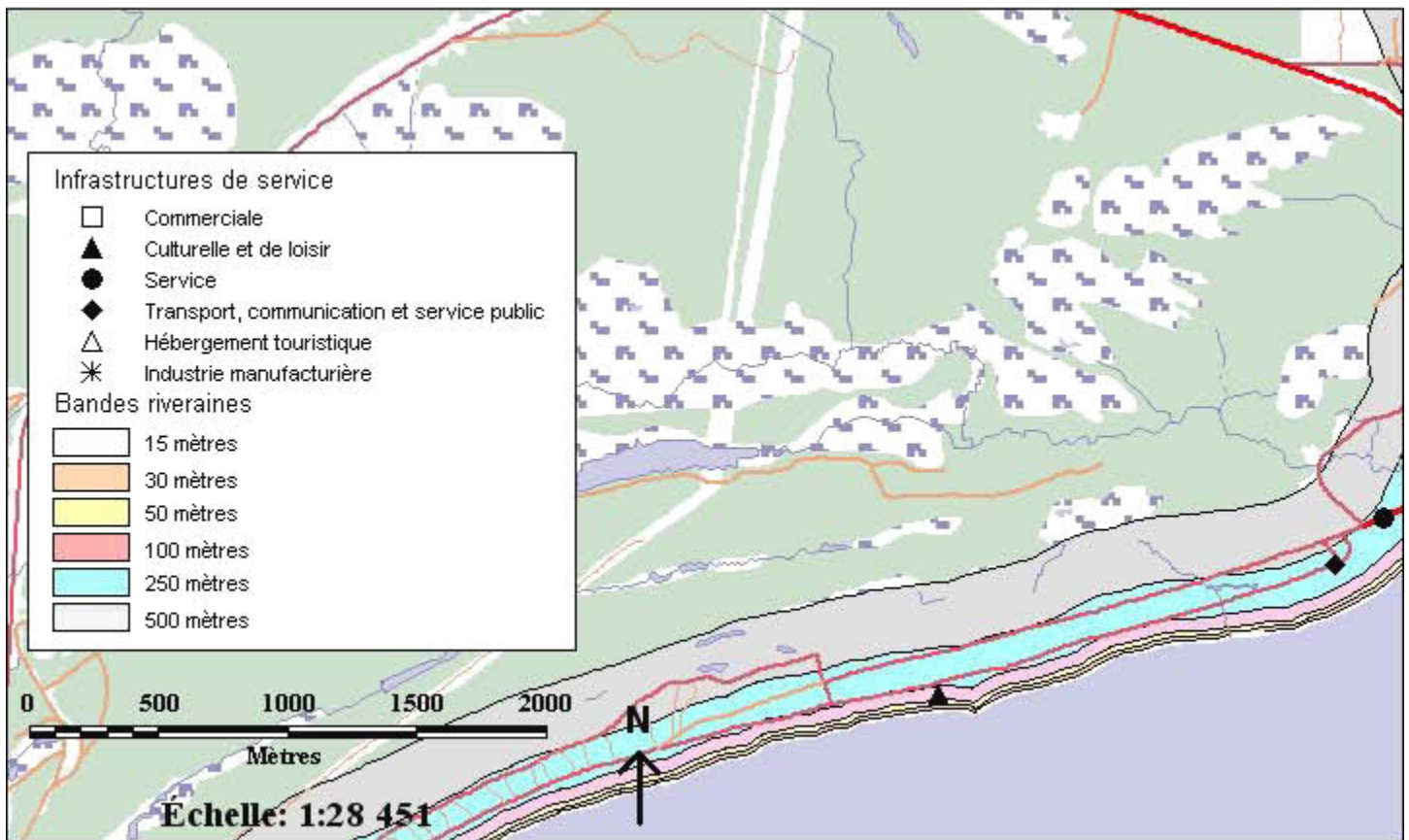
Source: Daniel Roberge, données de terrain, 2005

Zone 1SI



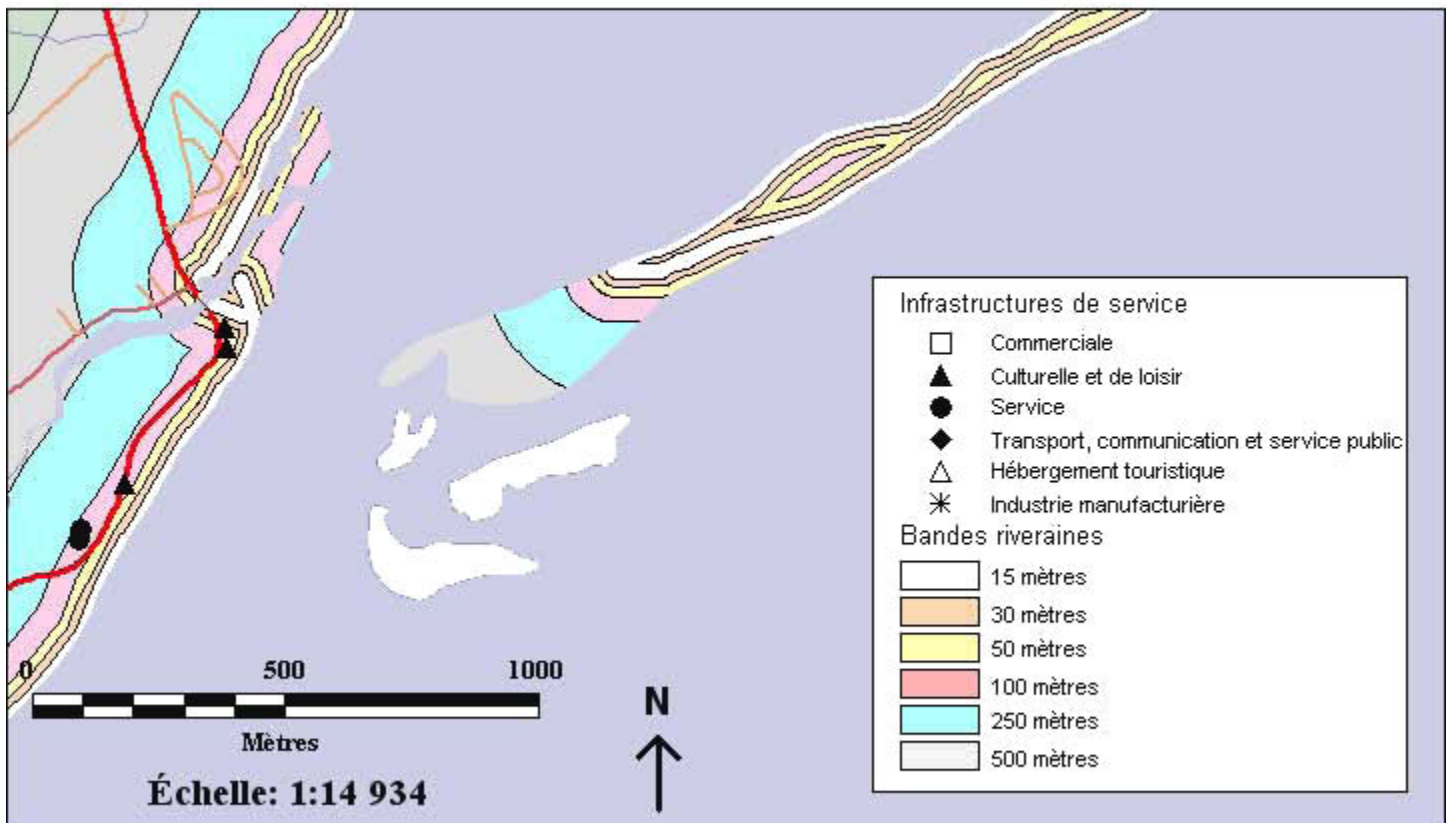
Source: Daniel Roberge, données de terrain, 2005

Zone 2SI



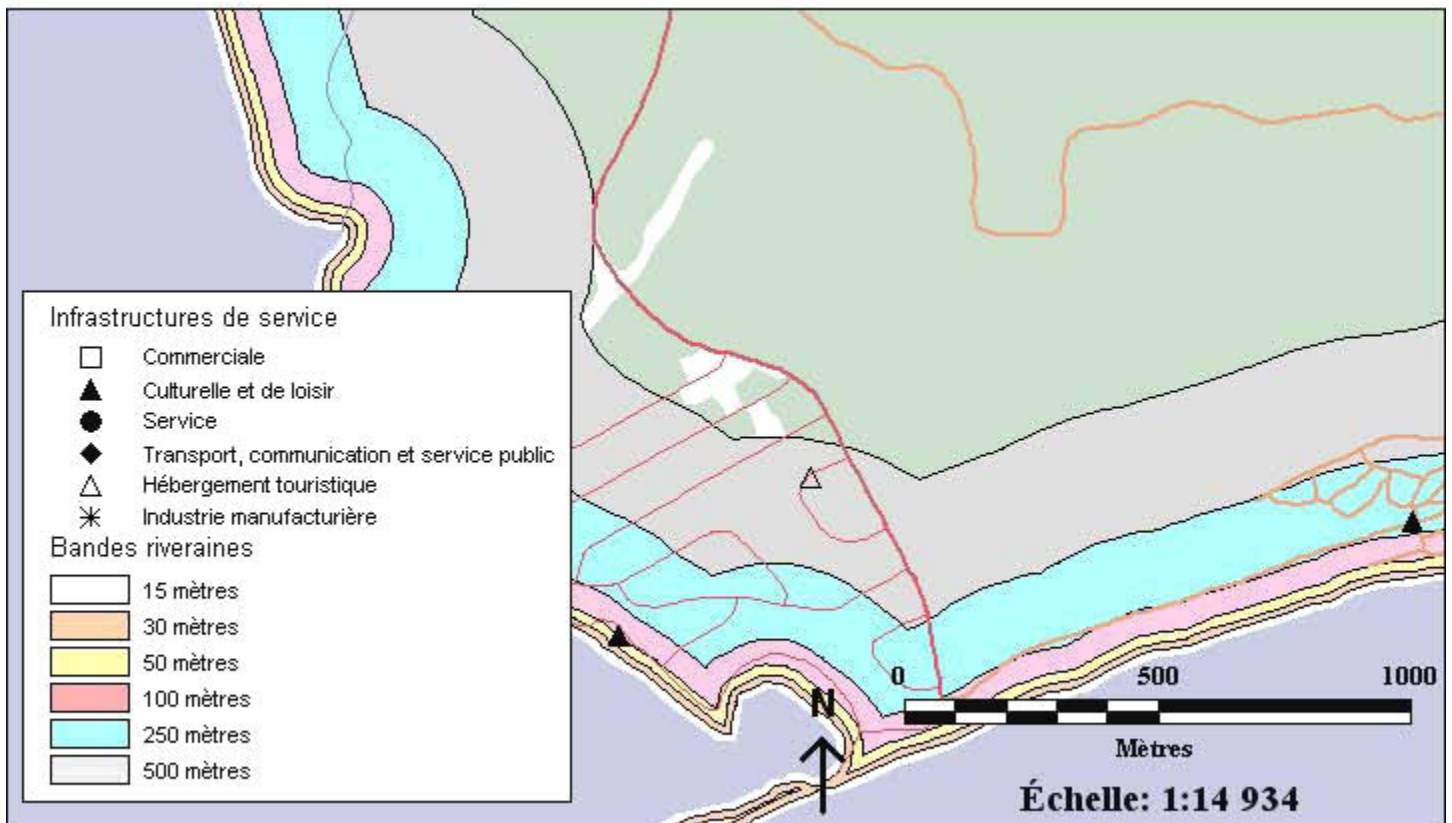
Source: Daniel Roberge, données de terrain, 2005

Zone 3SI



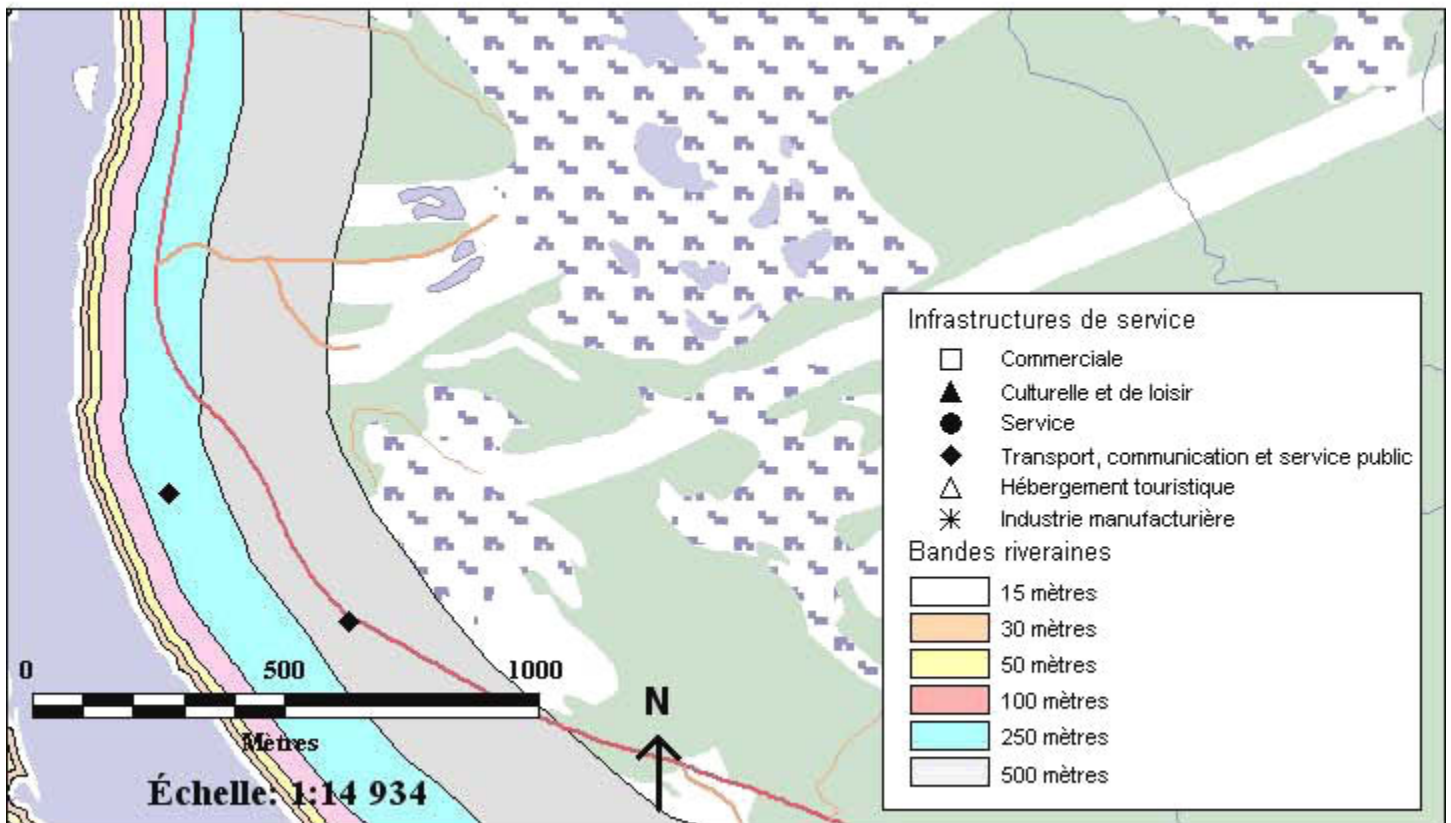
Source: Daniel Roberge, données de terrain, 2005

Zone 4SI



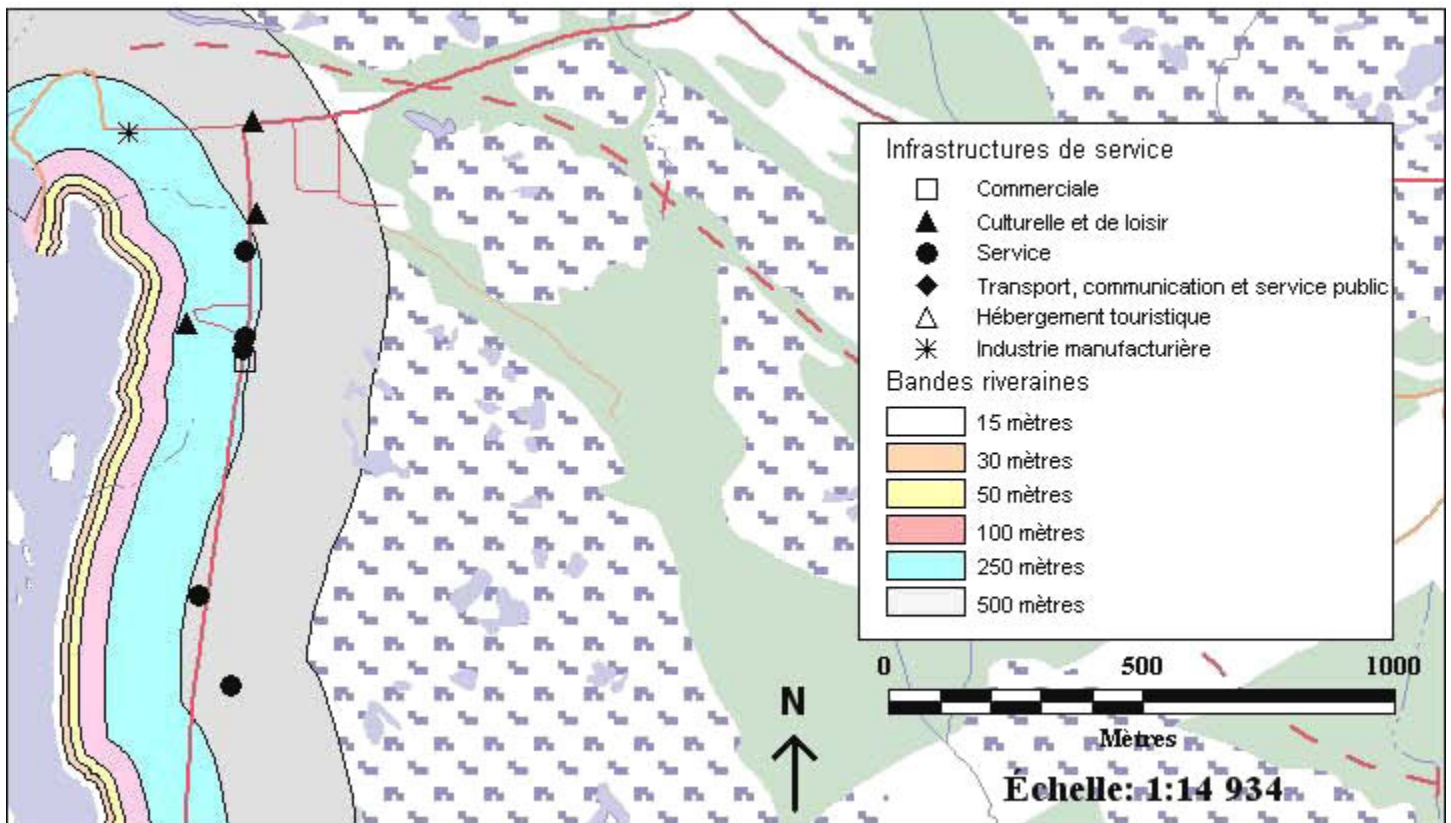
Source: Daniel Roberge, données de terrain, 2005

Zone 5Si



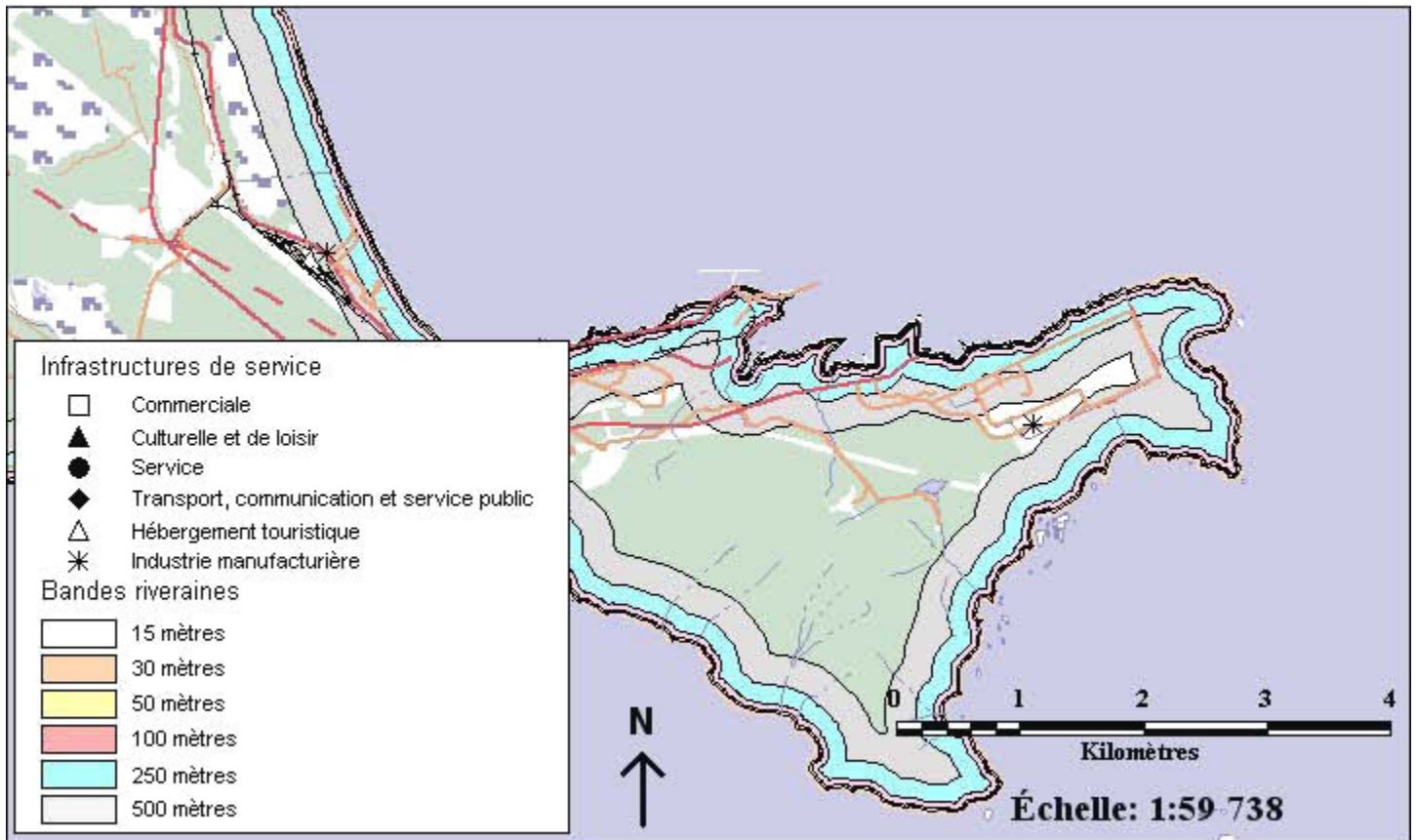
Source: Daniel Roberge, données de terrain, 2005

Zone 6SI



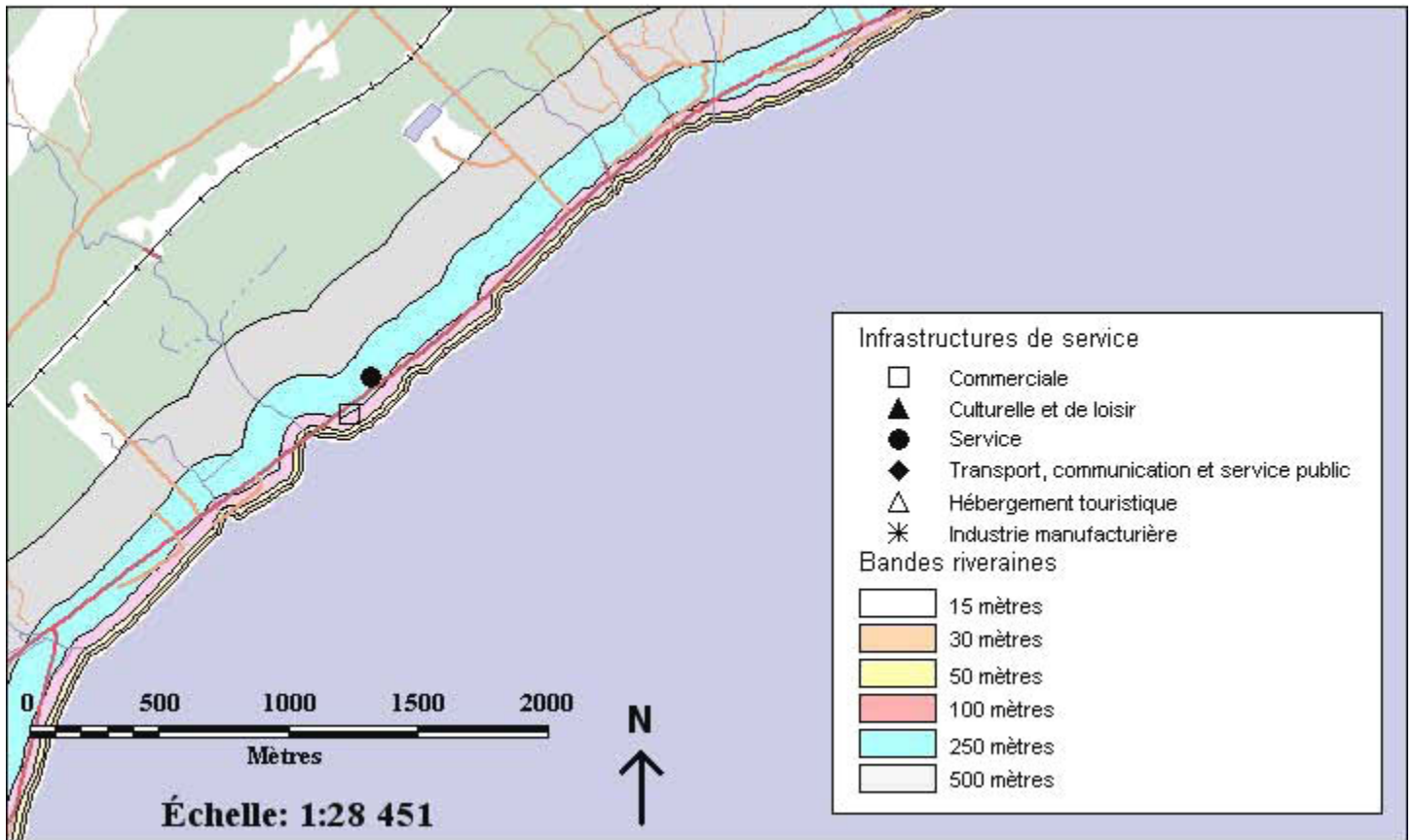
Source: Daniel Roberge, données de terrain, 2005

Zone 7SI



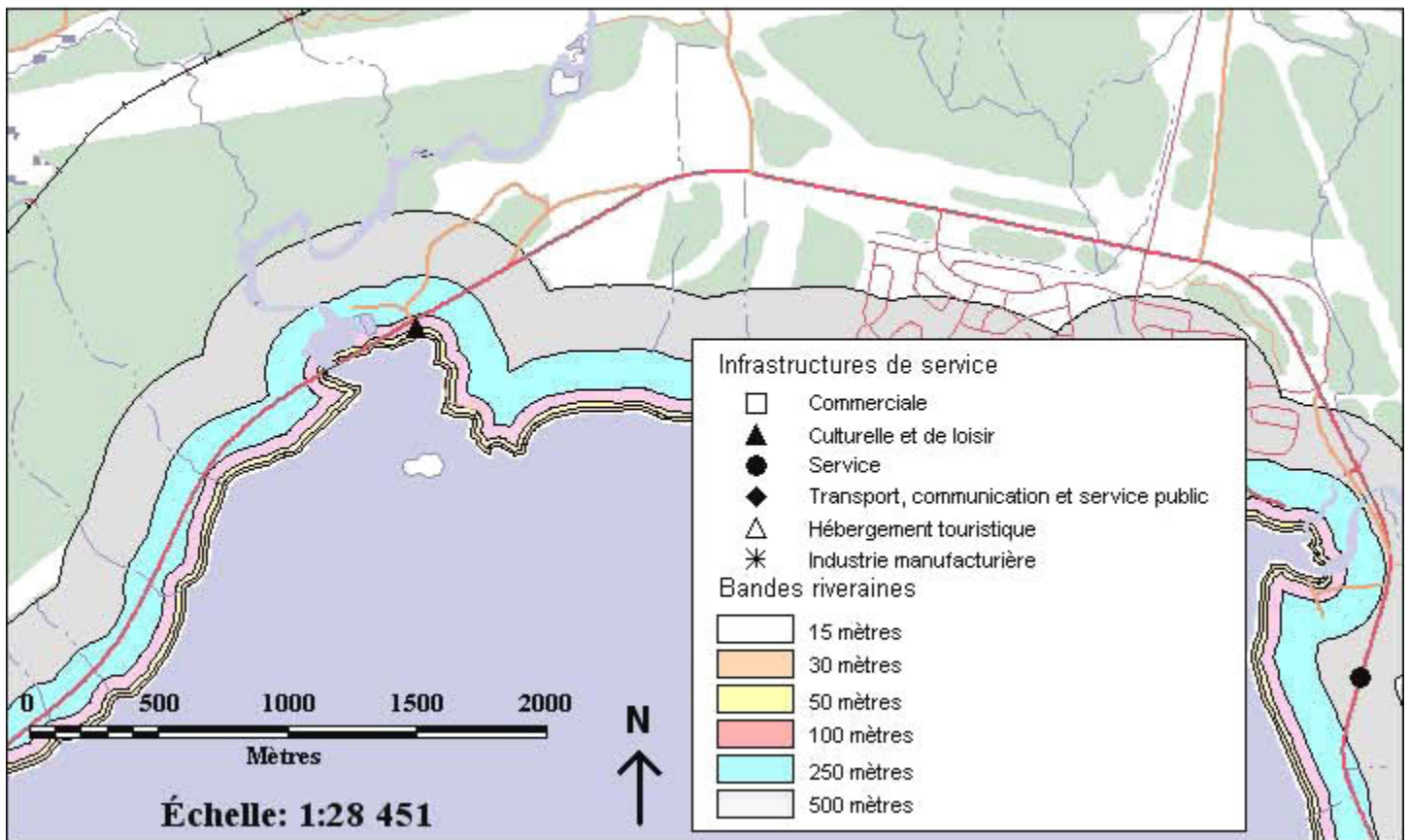
Source: Daniel Roberge, données de terrain, 2005

Zone 8SI



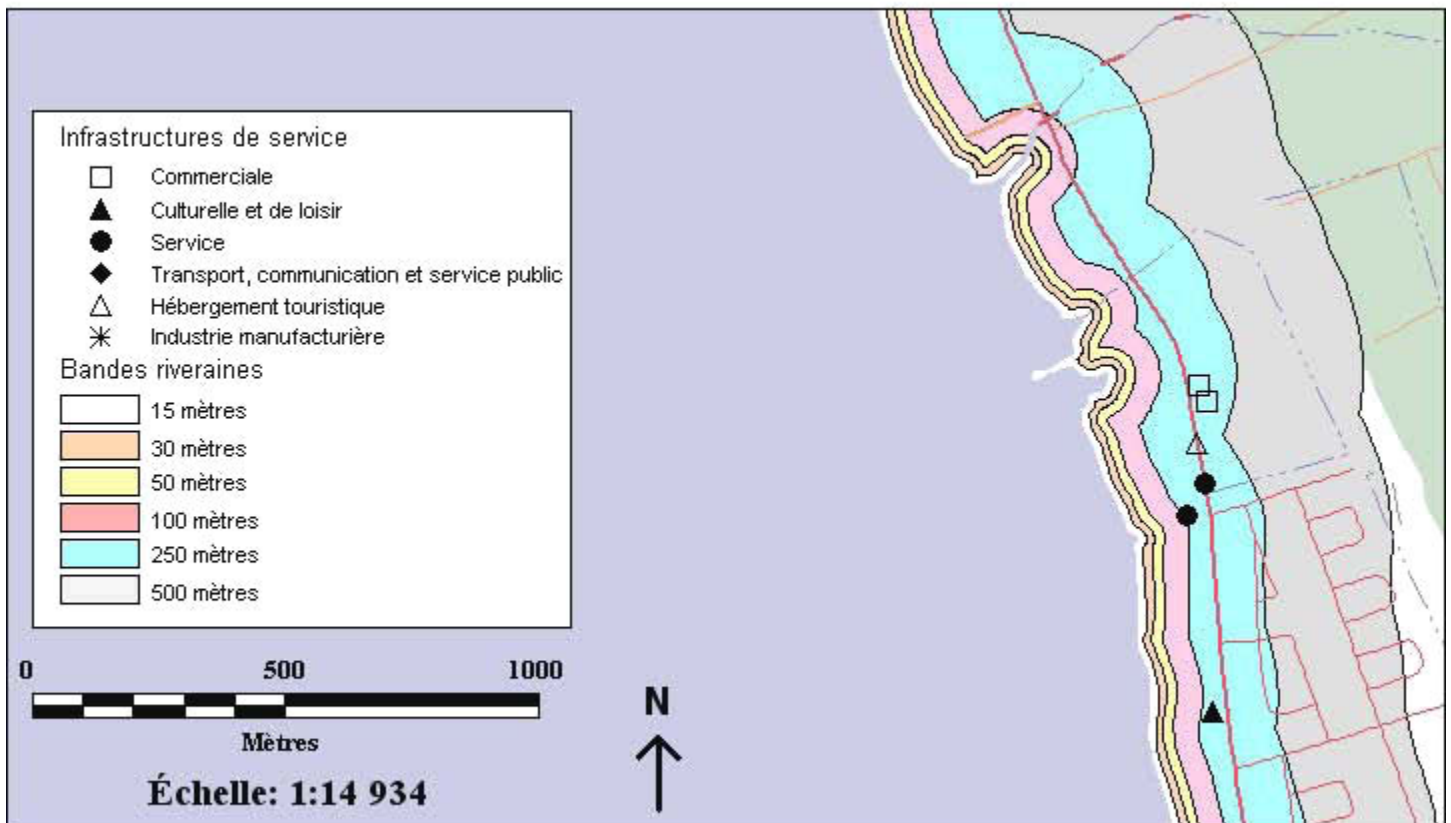
Source: Daniel Roberge, données de terrain, 2005

Zone 9SI



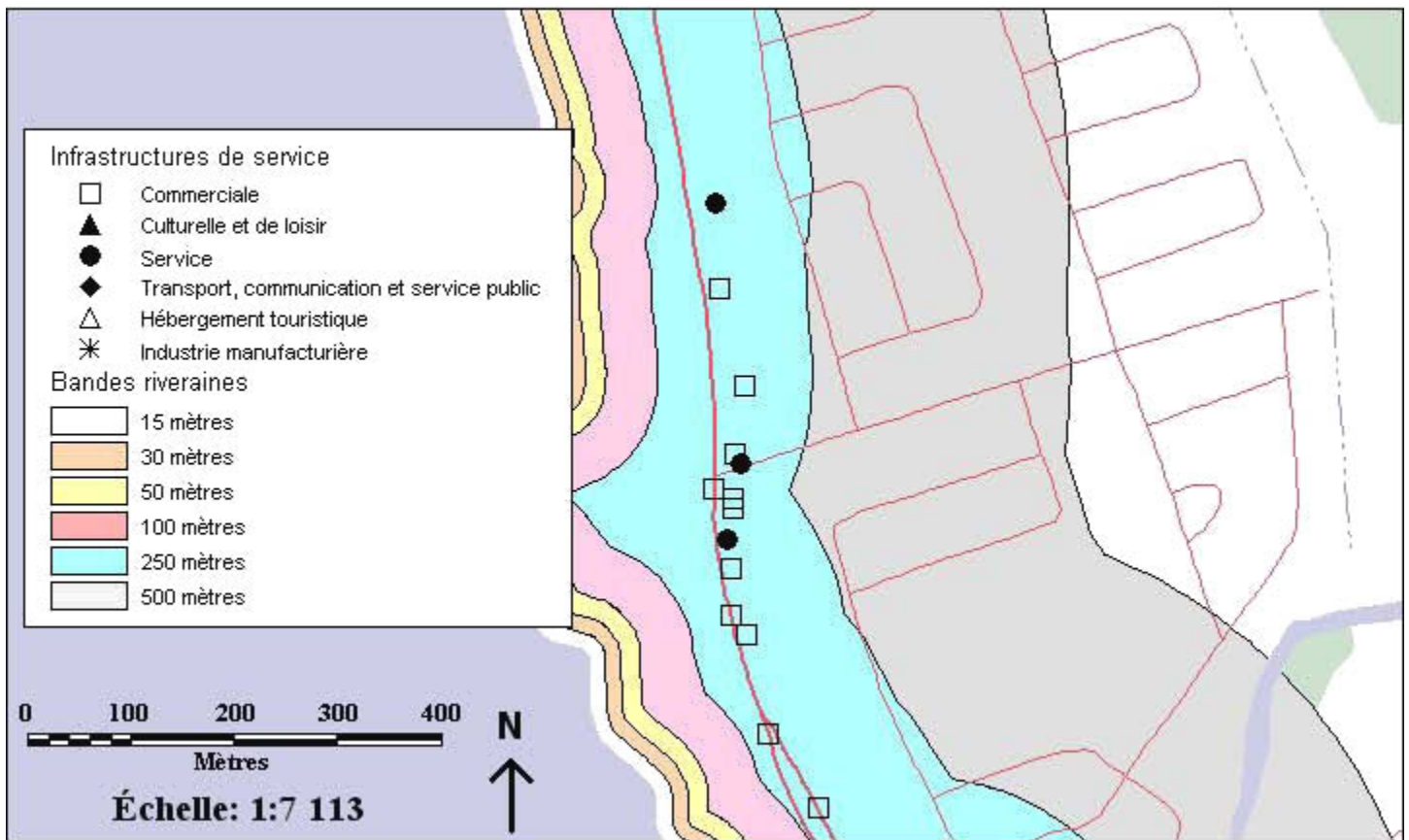
Source: Daniel Roberge, données de terrain, 2005

Zone 10SI



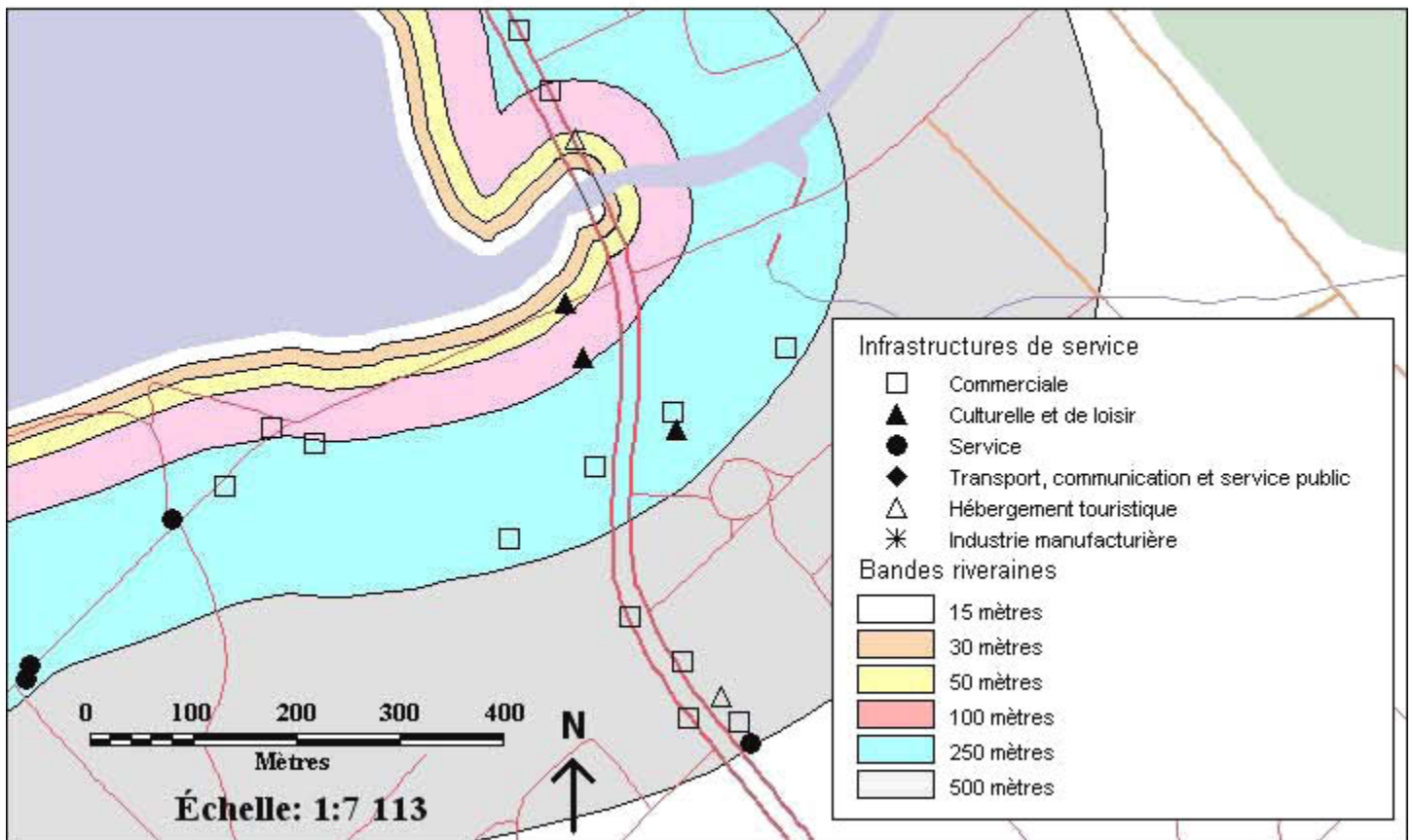
Source: Daniel Roberge, données de terrain, 2005

Zone 11SI



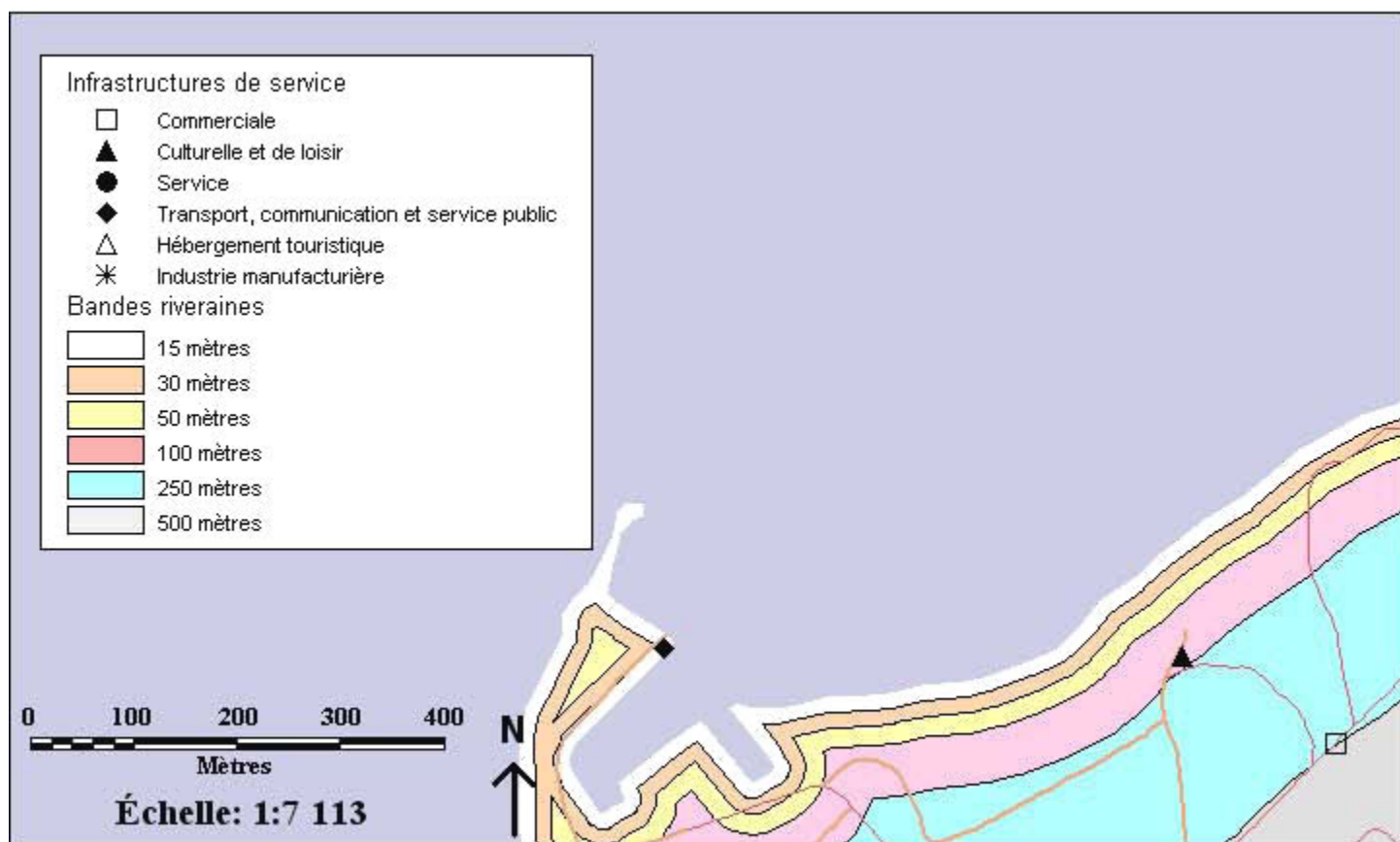
Source: Daniel Roberge, données de terrain, 2005

Zone 12SI



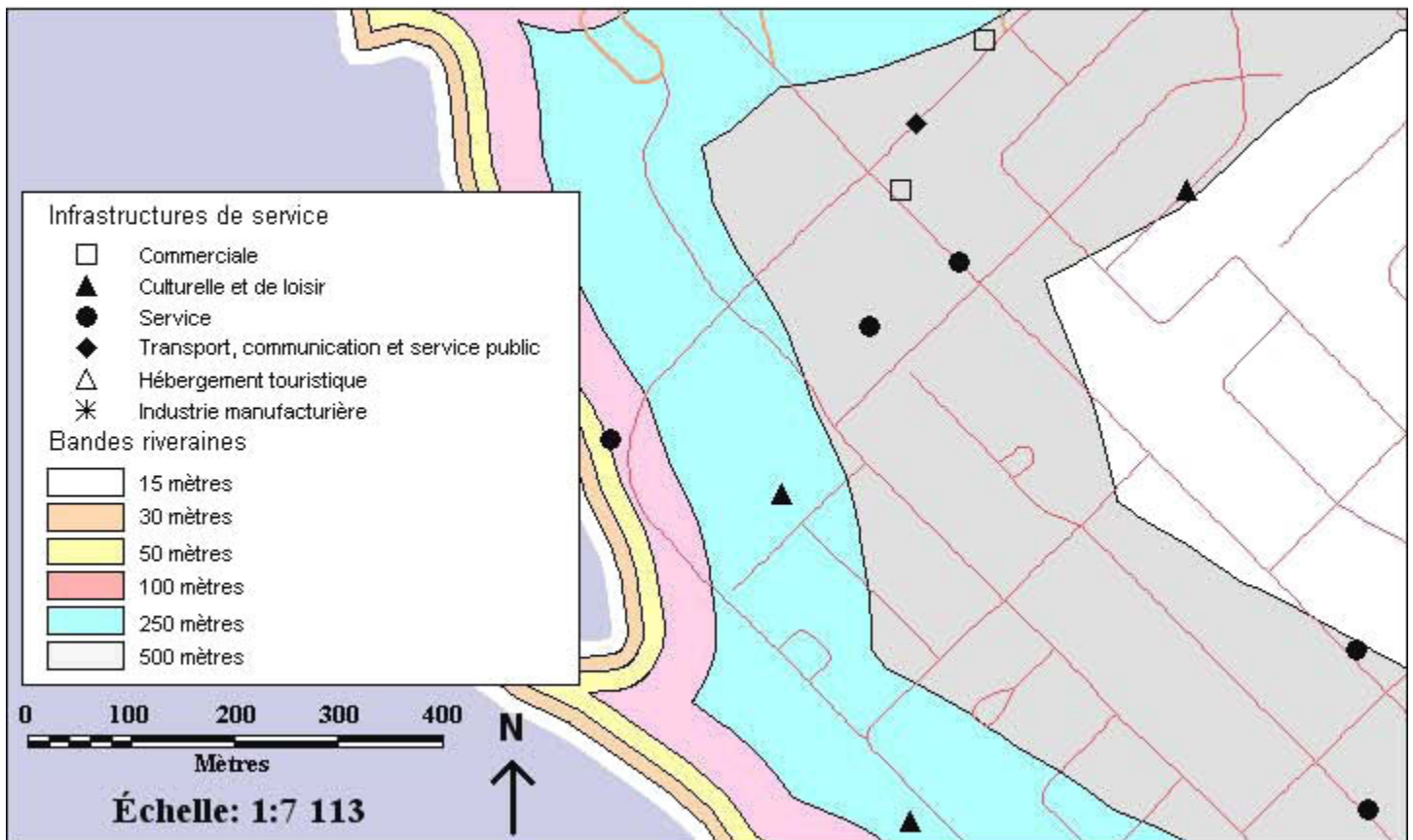
Source: Daniel Roberge, données de terrain, 2005

Zone 13SI



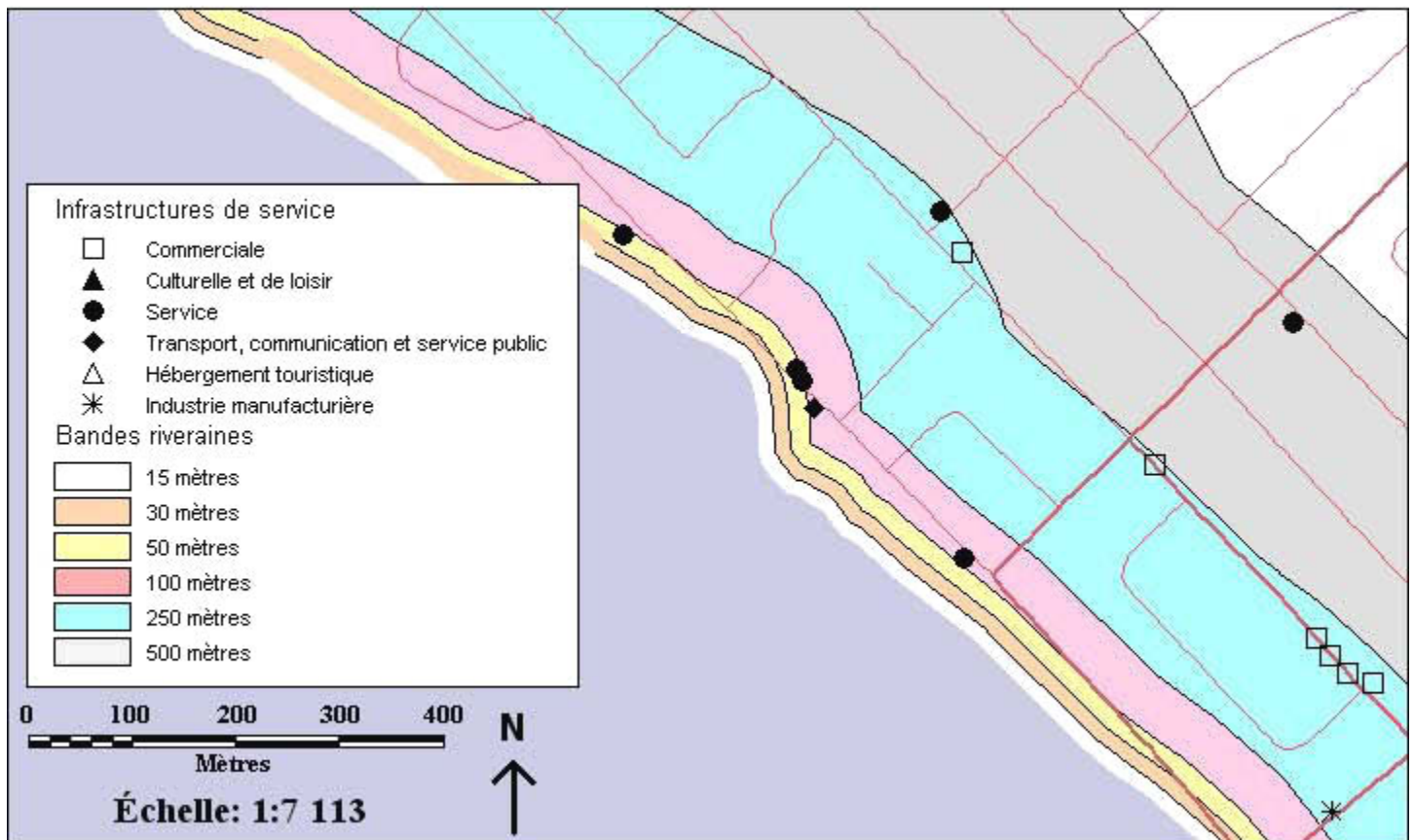
Source: Daniel Roberge, données de terrain, 2005

Zone 14SI



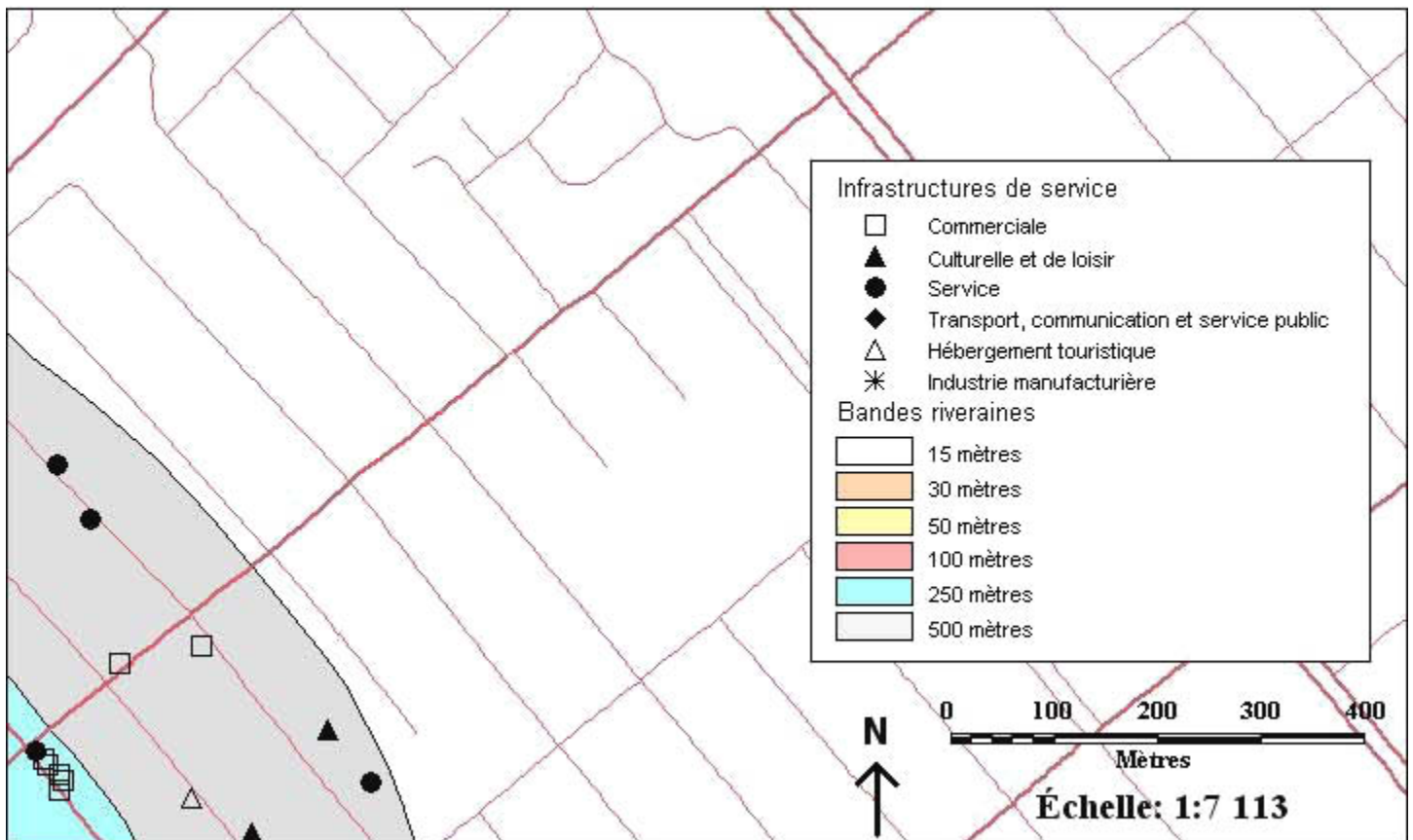
Source: Daniel Roberge, données de terrain, 2005

Zone 15SI



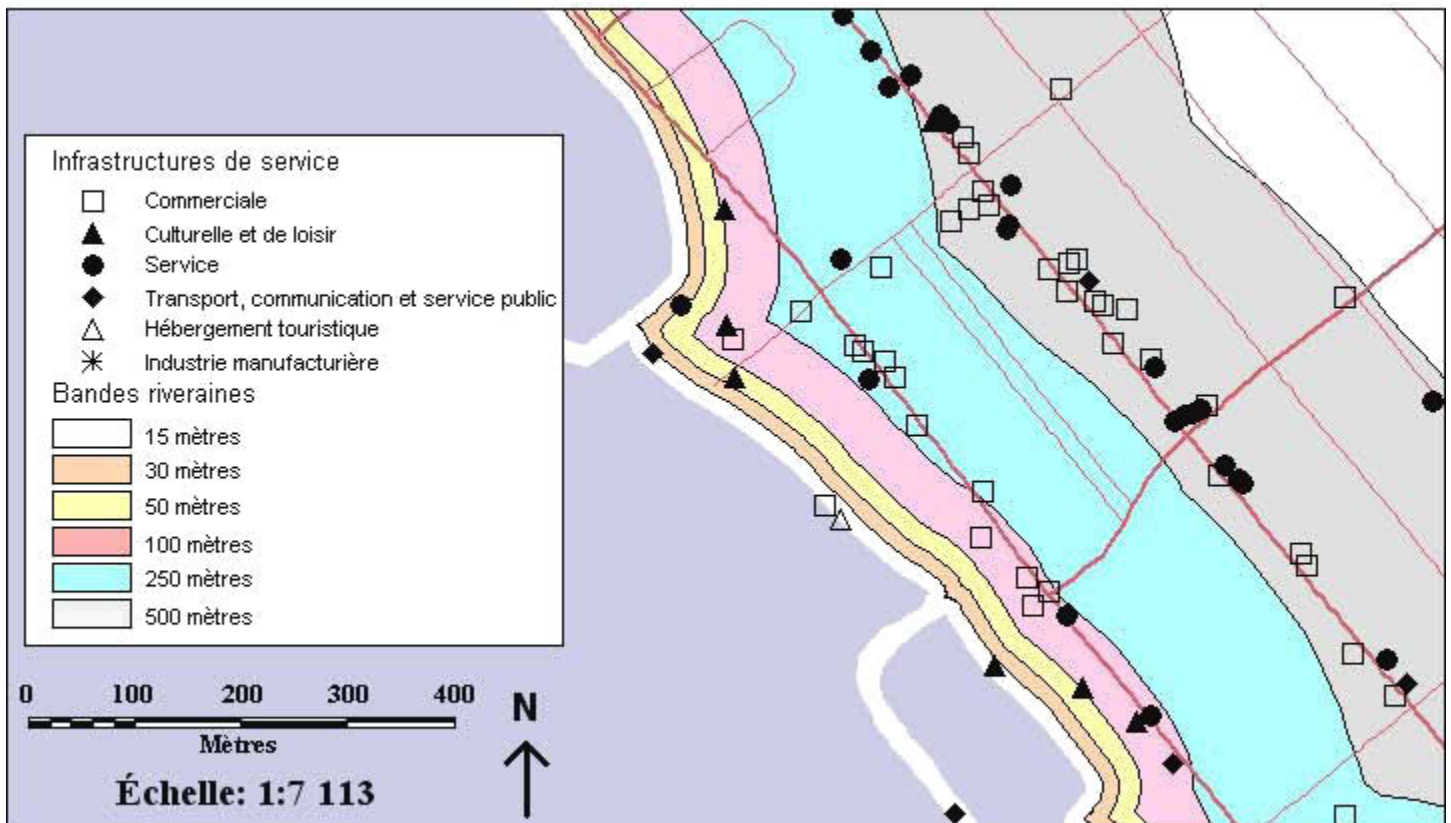
Source: Daniel Roberge, données de terrain, 2005

Zone 16SI



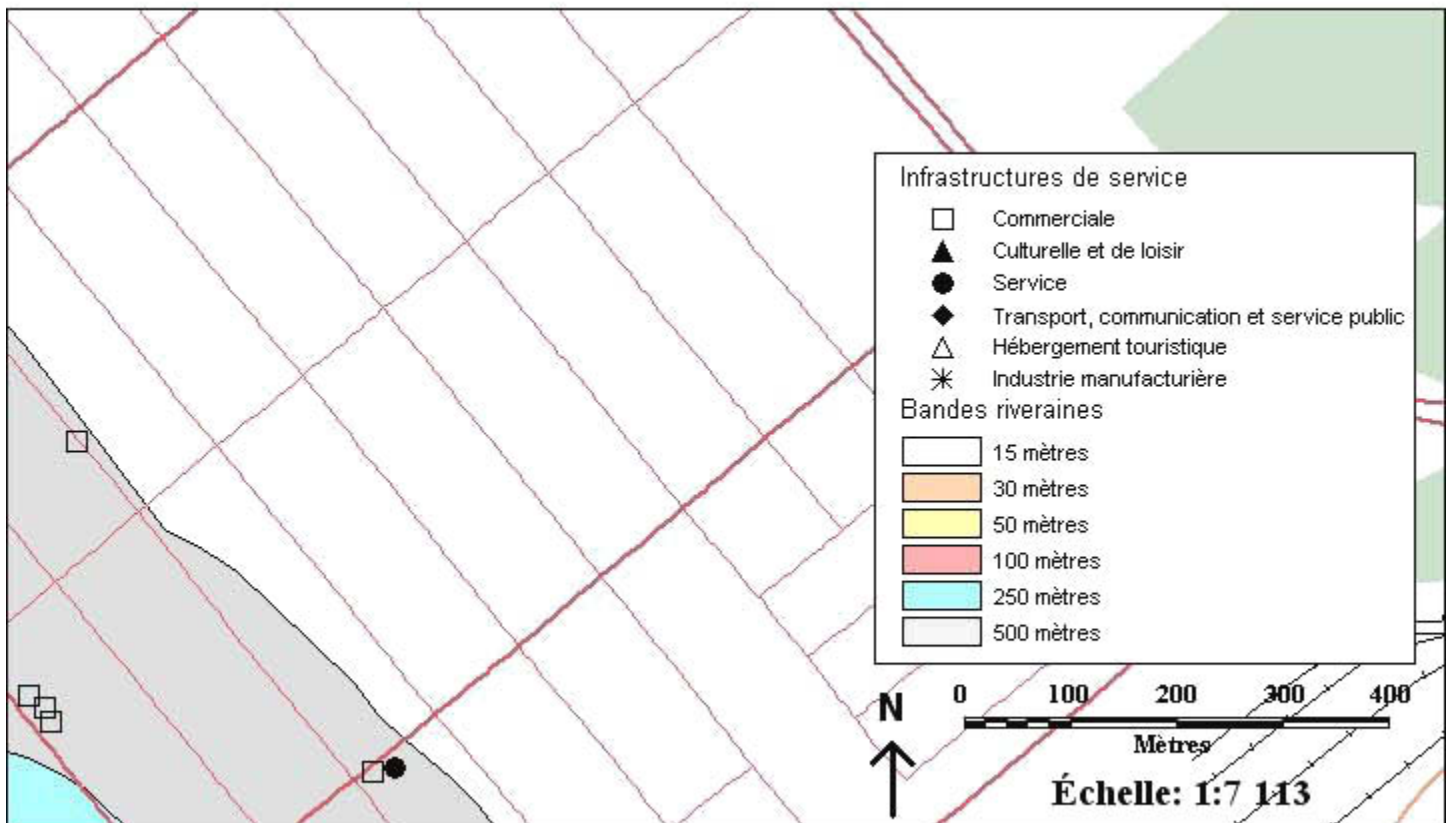
Source: Daniel Roberge, données de terrain, 2005

Zone 17SI



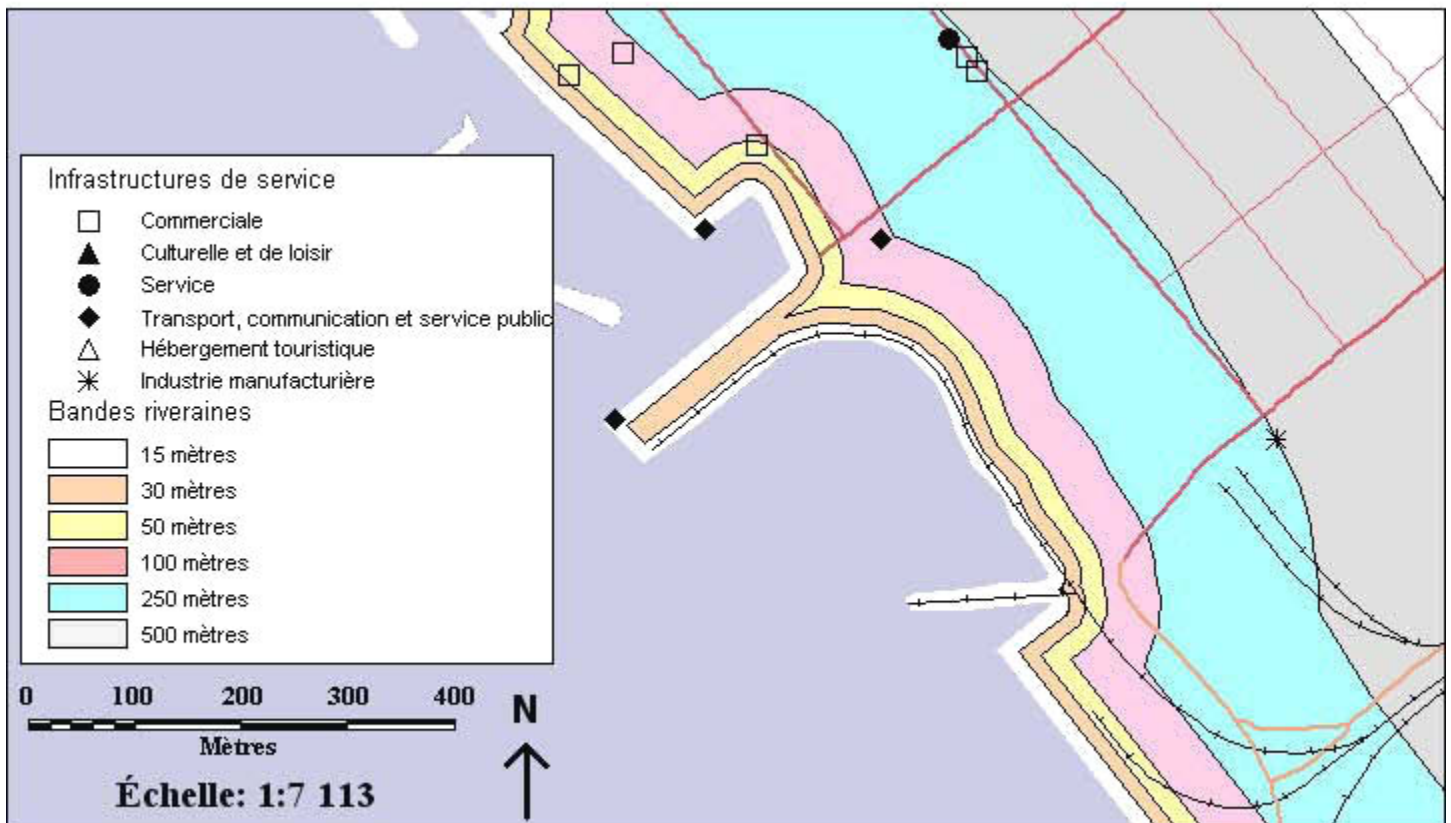
Source: Daniel Roberge, données de terrain, 2005

Zone 18SI



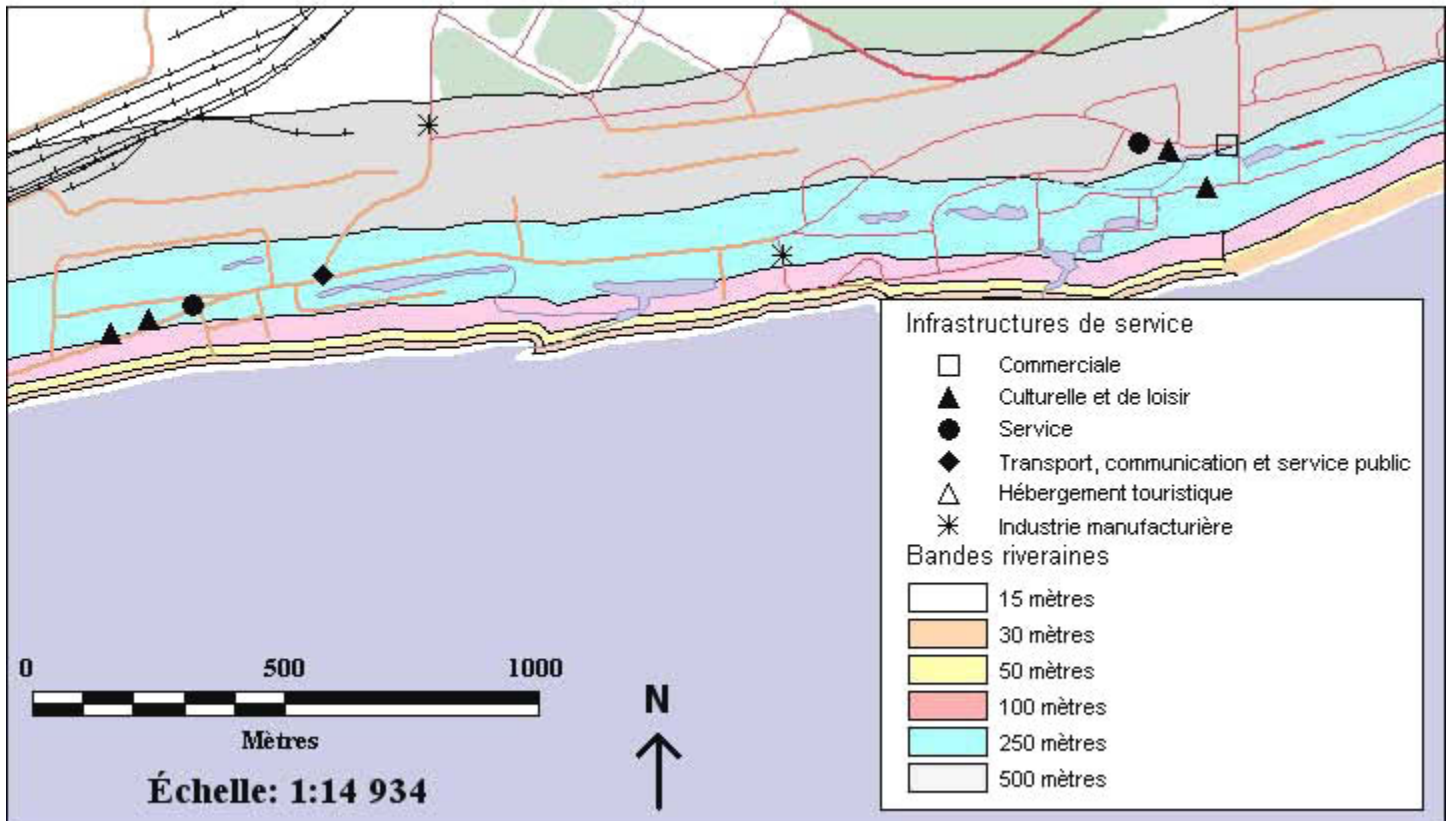
Source: Daniel Roberge, données de terrain, 2005

Zone 19SI



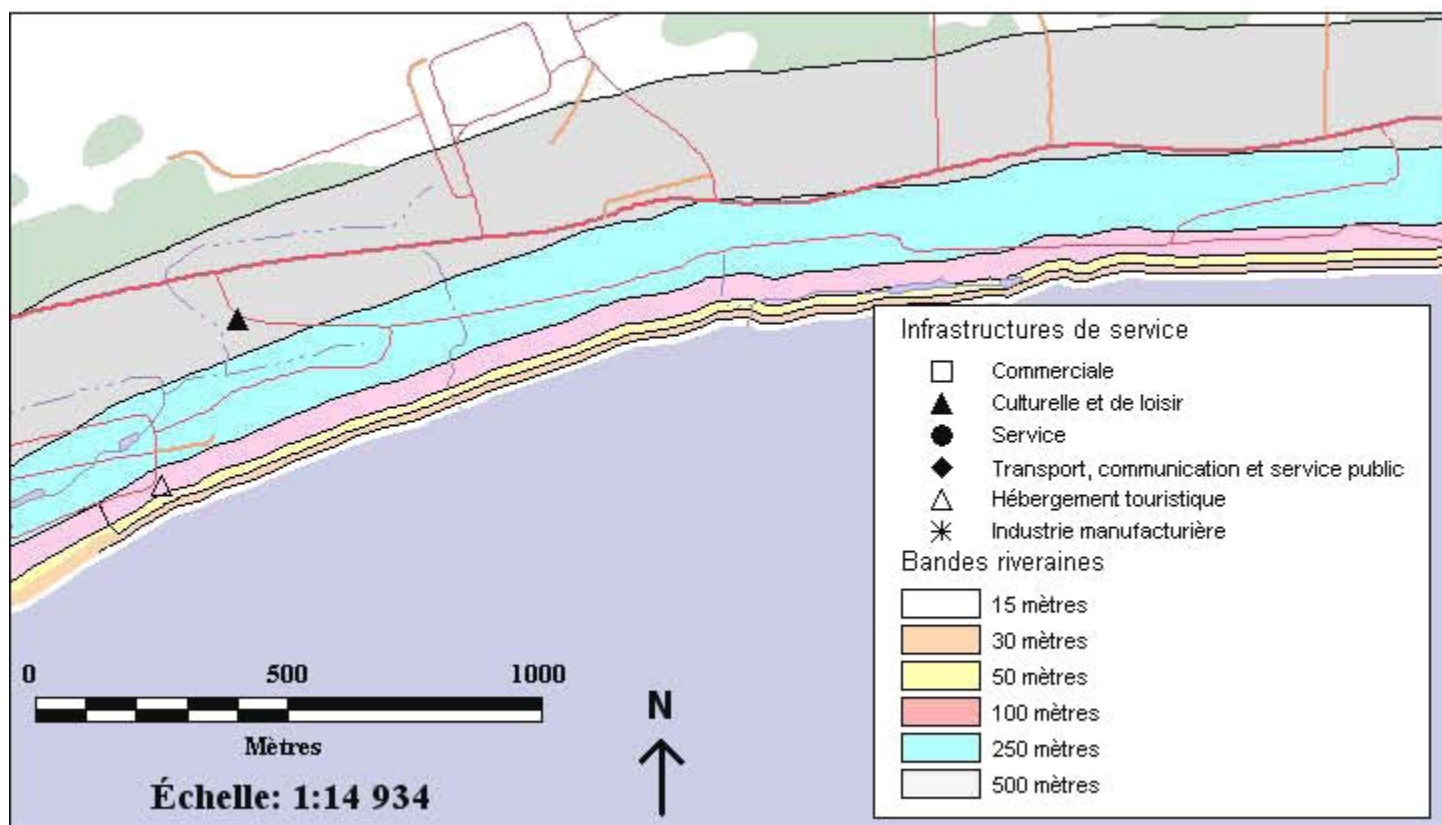
Source: Daniel Roberge, données de terrain, 2005

Zone 20SI



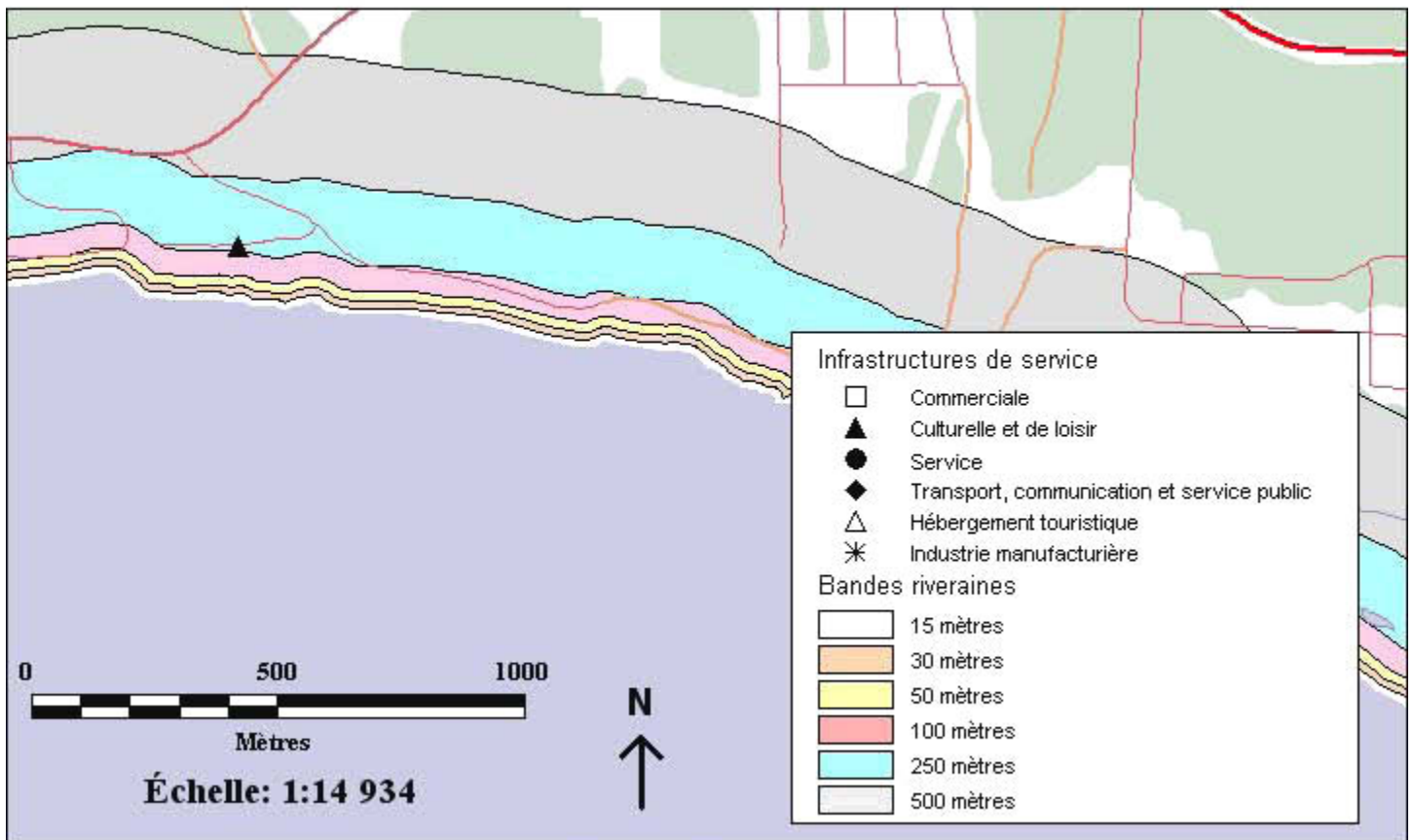
Source: Daniel Roberge, données de terrain, 2005

Zone 21SI



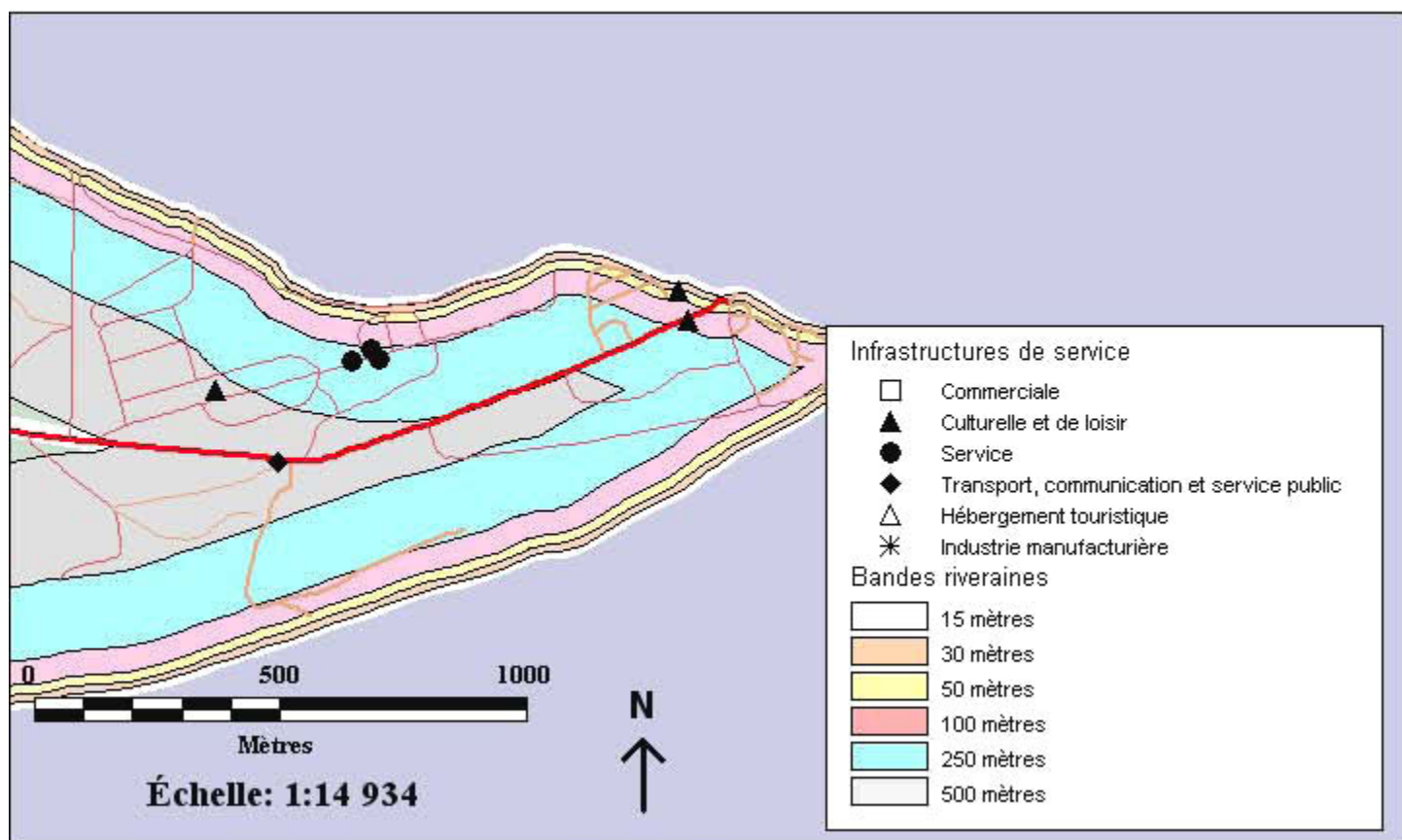
Source: Daniel Roberge, données de terrain, 2005

Zone 22SI



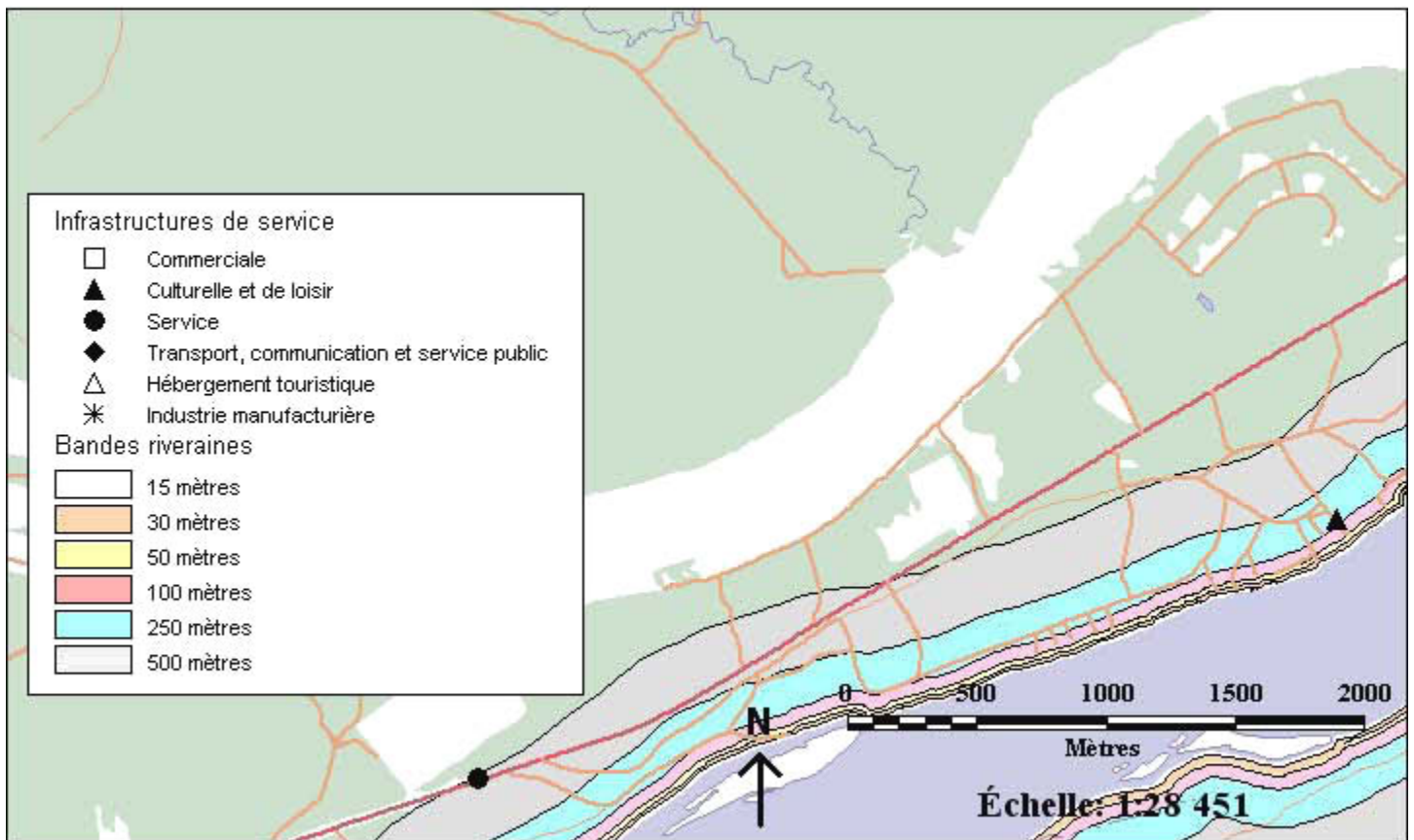
Source: Daniel Roberge, données de terrain, 2005

Zone 23SI



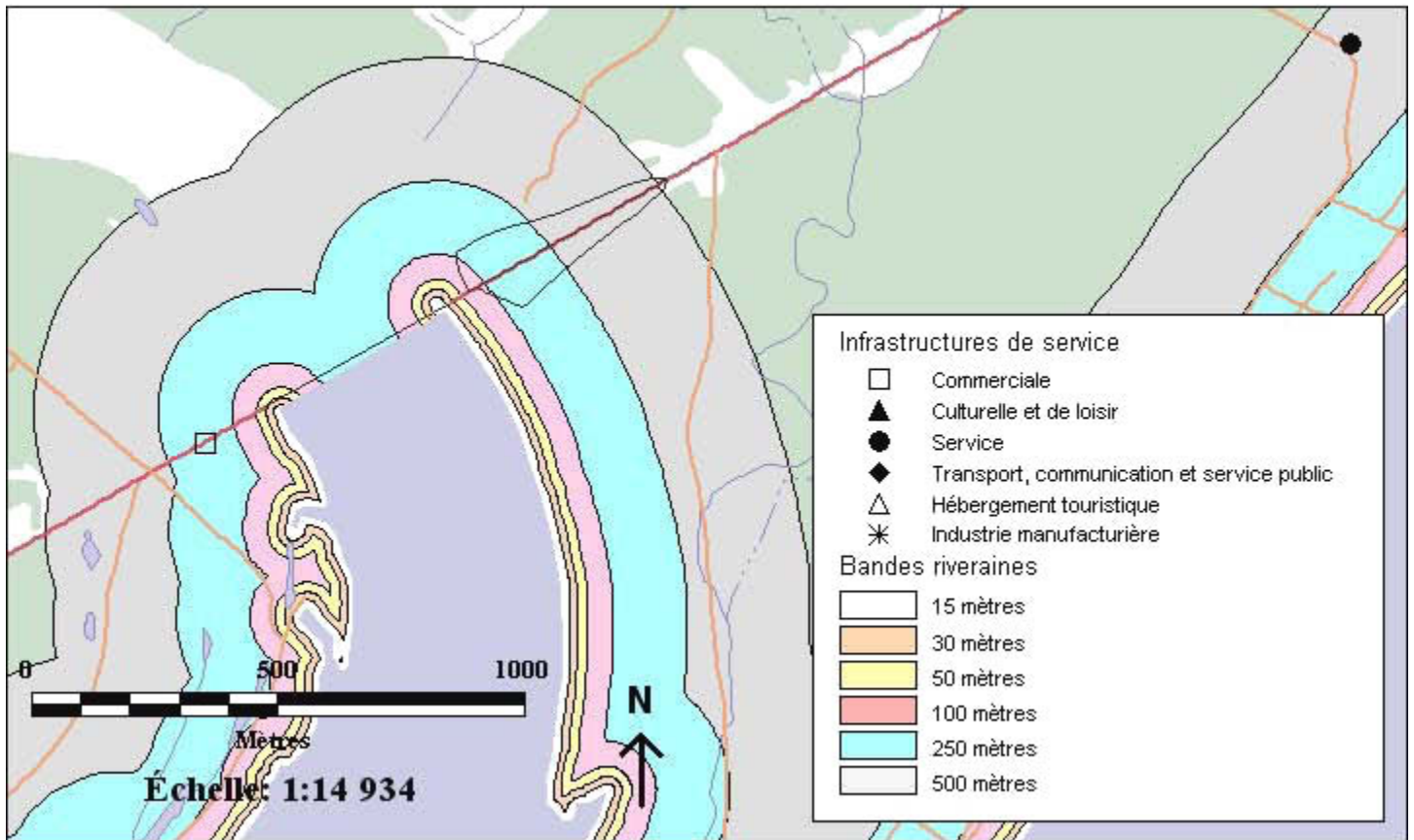
Source: Daniel Roberge, données de terrain, 2005

Zone 24SI



Source: Daniel Roberge, données de terrain, 2005

Zone 25SI



Source: Daniel Roberge, données de terrain, 2005